ASSESSORS MAPS

OAK BLUFFS

MASSACHUSETTS

REVISED AND REPRINTED BY

CAI Technologies
Precision Mapping. Geospatial Solutions.

11 PLEASANT ST, LITTLETON, NH 03561
(800) 322-4540 WWW.CAI-TECH.COM

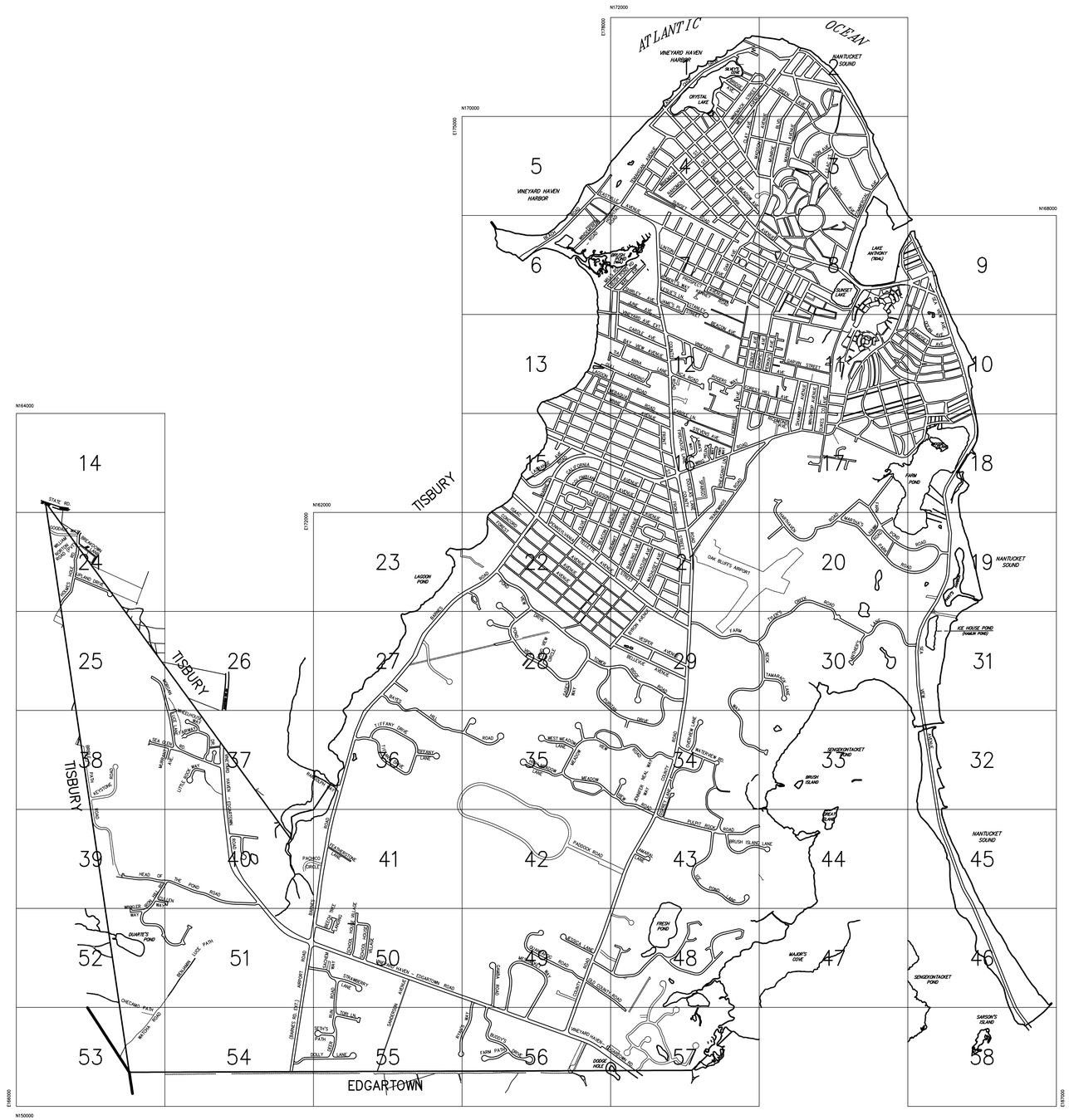

THIS MAP IS FOR ASSESSMENT PURPOSES. IT IS NOT VALID FOR LEGAL DESCRIPTION OR CONVEYANCE. THE HORIZONTAL DATUM IS THE MASSACHUSETTS COORDINATE SYSTEM, ISLAND ZONE, NAD 27. DIGITIZED IN 1998 BY CARTOGRAPHIC ASSOCIATES, INC., UNDER CONTRACT WITH:
HORSLEY & WITTEN, INC., SEXTANT HILL, 90 ROUTE 6A, SANDWICH, MASSACHUSETTS 02563
ORIGINAL MAPPING:
– PHOTOGRAMMETRIC COMPILATION – LOCKWOOD MAPPING, INC., ROCHESTER, NEW YORK.
– PARCEL MAPPING – SCHOFIELD BROTHERS, INC., FRAMINGHAM AND VINEYARD HAVEN, MASSACHUSETTS.

REVISED AND REPRINTED BY
CAI Technologies
Precision Mapping. Geospatial Solutions.
11 PLEASANT STREET, LITTLETON, NH 03561
800.322.4540 - WWW.CAI-TECH.COM

LEGEND
1" = 100' SCALE MAP 55
E180000 N150000
MA STATE PLANE
COORDINATE SYSTEM
NAD 1983

SCALE 1" = 1200'
FEET 600 0 1200 2400 3600
METERS 300 0 300 600 900
REVISED TO :

ASSESSORS MAPS
OAK BLUFFS
MASSACHUSETTS

INDEX MAP

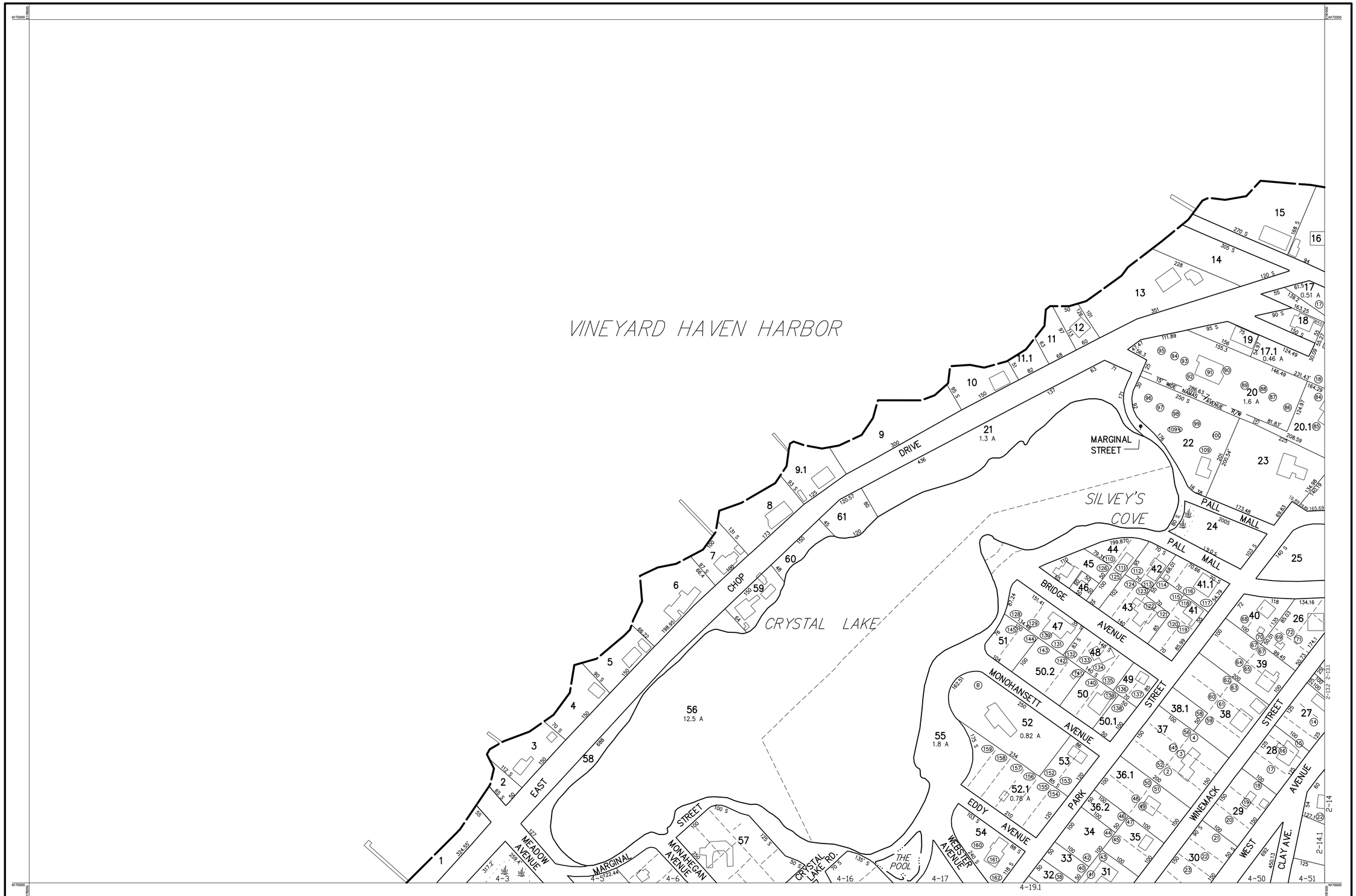

THIS MAP IS FOR ASSESSMENT PURPOSES. IT IS NOT VALID FOR LEGAL DESCRIPTION OR CONVEYANCE. THE HORIZONTAL DATUM IS THE MASSACHUSETTS COORDINATE SYSTEM, ISLAND ZONE, NAD 27. DIGITIZED IN 1998 BY CARTOGRAPHIC ASSOCIATES, INC., UNDER CONTRACT WITH:
HORSLEY & WITTEN, INC., SEXTANT HILL, 90 ROUTE 6A, SANDWICH, MASSACHUSETTS 02563
ORIGINAL MAPPING:
– PHOTOGRAMMETRIC COMPILATION – LOCKWOOD MAPPING, INC., ROCHESTER, NEW YORK.
– PARCEL MAPPING – SCHOFIELD BROTHERS, INC., FRAMINGHAM AND VINEYARD HAVEN, MASSACHUSETTS.

REVISED AND REPRINTED BY
CAI Technologies
Precision Mapping. Geospatial Solutions.
11 PLEASANT STREET, LITTLETON, NH 03561
800.322.4540 • WWW.CAI-TECH.COM

LEGEND

ASSESSORS PARCEL ID.	56
AREA	A
RECORD DIMENSION	100' or 100
SCALED DIMENSION	100 S
EXEMPT PROPERTY	E
BUILDING/STRUCTURE	
SUBDIVISION LOT NO.	2
RIGHT OF WAY/ACCESS	R/W
COMMON OWNERSHIP	OR
SURFACE WATER PROPERTYLINE	
SURFACE WATER NOT A PROPERTYLINE	
WETLANDS	

SCALE 1" = 100'
FEET 50 0 100 200 300
METERS 25 0 25 50 75
REVISED TO :

ASSESSORS MAPS
OAK BLUFFS
MASSACHUSETTS

INDEX

MAP NO.
1

NO PARCEL 23, 58, 70

THIS MAP IS FOR ASSESSMENT PURPOSES. IT IS NOT VALID FOR LEGAL DESCRIPTION OR CONVEYANCE.
THE HORIZONTAL DATUM IS THE MASSACHUSETTS COORDINATE SYSTEM, ISLAND ZONE, NAD 27.
DIGITIZED IN 1998 BY CARTOGRAPHIC ASSOCIATES, INC., UNDER CONTRACT WITH:
HORSLEY & WITTEN, INC., SEXTANT HILL, 90 ROUTE 6A, SANDWICH, MASSACHUSETTS 02563
ORIGINAL MAPPING:
– PHOTOGRAMMETRIC COMPILATION – LOCKWOOD MAPPING, INC., ROCHESTER, NEW YORK.
– PARCEL MAPPING – SCHOFIELD BROTHERS, INC., FRAMINGHAM AND VINEYARD HAVEN, MASSACHUSETTS.

REVISED AND REPRINTED BY
CAI Technologies
Precision Mapping. Geospatial Solutions.
11 PLEASANT STREET, LITTLETON, NH 03561
800.322.4540 - WWW.CAI-TECH.COM

LEGEND

ASSESSORS PARCEL ID.	56
AREA	A
RECORD DIMENSION	100' or 100
SCALED DIMENSION	100 S
EXEMPT PROPERTY	(E)
BUILDING/STRUCTURE	
SUBDIVISION LOT NO.	(2)
RIGHT OF WAY/ACCESS	R/W
COMMON OWNERSHIP	OR
SURFACE WATER PROPERTYLINE	
SURFACE WATER NOT A PROPERTYLINE	
WETLANDS	

SCALE 1" = 100'
FEET 50 0 100 200 300
METERS 25 0 25 50 75

REVISED TO :

ASSESSORS MAPS

OAK BLUFFS

MASSACHUSETTS

INDEX

MAP NO. 2

THIS MAP IS FOR ASSESSMENT PURPOSES. IT IS NOT VALID FOR LEGAL DESCRIPTION OR CONVEYANCE. THE HORIZONTAL DATUM IS THE MASSACHUSETTS COORDINATE SYSTEM, ISLAND ZONE, NAD 27. DIGITIZED IN 1998 BY CARTOGRAPHIC ASSOCIATES, INC., UNDER CONTRACT WITH:
HORSLEY & WITTEN, INC., SEXTANT HILL, 90 ROUTE 6A, SANDWICH, MASSACHUSETTS 02563
ORIGINAL MAPPING:
– PHOTOGRAMMETRIC COMPILATION – LOCKWOOD MAPPING, INC., ROCHESTER, NEW YORK.
– PARCEL MAPPING – SCHOFIELD BROTHERS, INC., FRAMINGHAM AND VINEYARD HAVEN, MASSACHUSETTS.

REVISED AND REPRINTED BY
CAI Technologies
Precision Mapping. Geospatial Solutions
11 PLEASANT STREET, LITTLETON, NH 03561
800.322.4540 - WWW.CAI-TECH.COM

LEGEND

ASSESSORS PARCEL ID.	56
AREA	A
RECORD DIMENSION	100' or 100
SCALED DIMENSION	100 S
EXEMPT PROPERTY	E
BUILDING/STRUCTURE	
SUBDIVISION LOT NO.	2
RIGHT OF WAY/ACCESS	R/W
COMMON OWNERSHIP	OR
SURFACE WATER PROPERTYLINE	
SURFACE WATER NOT A PROPERTYLINE	
WETLANDS	

SCALE 1" = 100'
FEET 50 0 100 200 300
METERS 25 0 25 50 75

REVISED TO :

ASSESSORS MAPS
OAK BLUFFS
MASSACHUSETTS

INDEX

MAP NO. 3

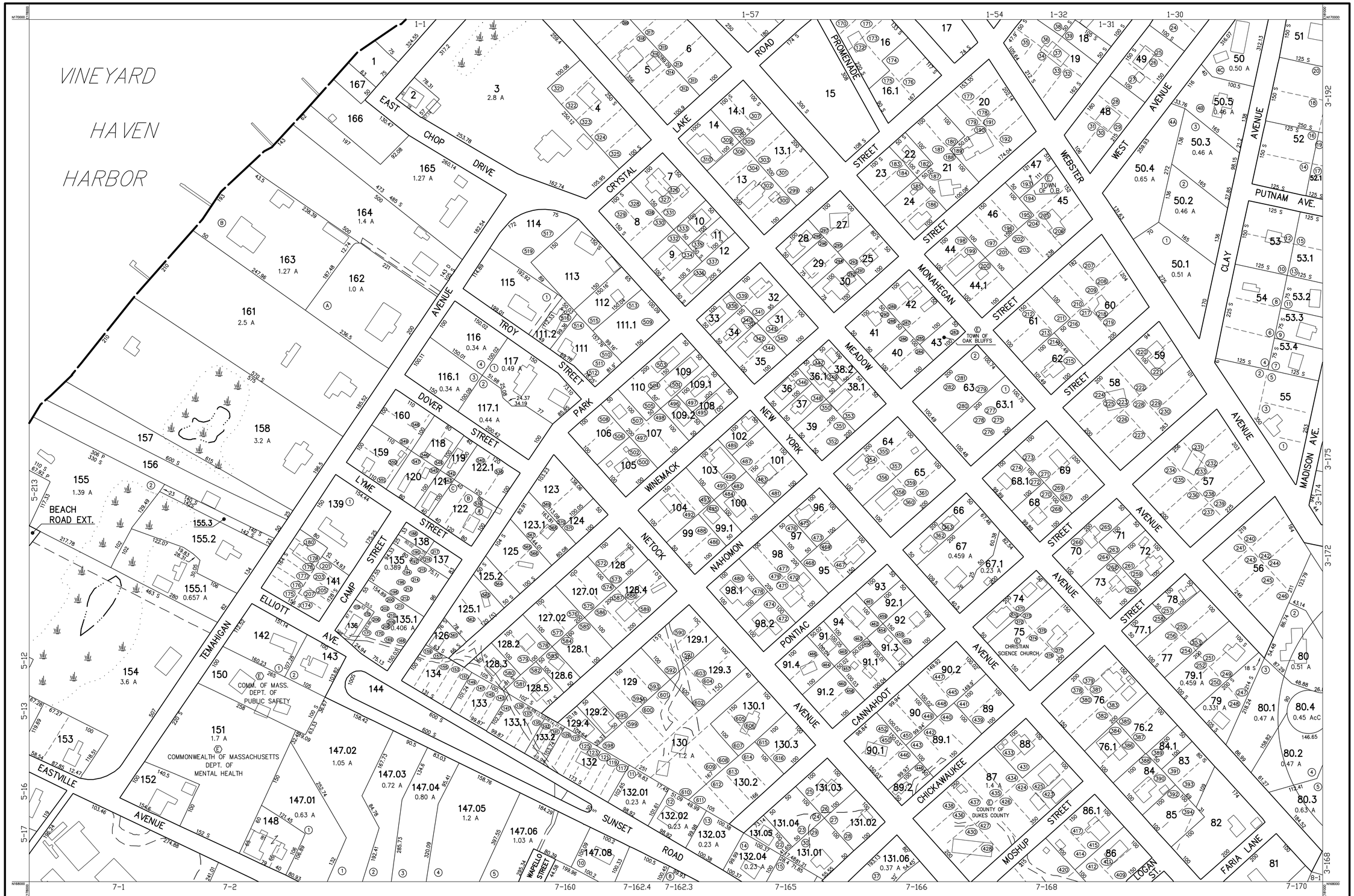

THIS MAP IS FOR ASSESSMENT PURPOSES. IT IS NOT VALID FOR LEGAL DESCRIPTION OR CONVEYANCE. THE HORIZONTAL DATUM IS THE MASSACHUSETTS COORDINATE SYSTEM, ISLAND ZONE, NAD 27. DIGITIZED IN 1998 BY CARTOGRAPHIC ASSOCIATES, INC., UNDER CONTRACT WITH:
HORSLEY & WITTEN, INC., SEXTANT HILL, 90 ROUTE 6A, SANDWICH, MASSACHUSETTS 02563
ORIGINAL MAPPING:
– PHOTOGRAMMETRIC COMPILATION – LOCKWOOD MAPPING, INC., ROCHESTER, NEW YORK.
– PARCEL MAPPING – SCHOFIELD BROTHERS, INC., FRAMINGHAM AND VINEYARD HAVEN, MASSACHUSETTS.

REVISED AND REPRINTED BY
CAI Technologies
Precision Mapping. Geospatial Solutions
11 PLEASANT STREET, LITTLETON, NH 03561
800.322.4540 • WWW.CAI-TECH.COM

LEGEND

ASSESSORS PARCEL ID.	56
AREA	A
RECORD DIMENSION	100' or 100
SCALED DIMENSION	100 S
EXEMPT PROPERTY.	(E)
BUILDING/STRUCTURE	
SUBDIVISION LOT NO.	(2)
RIGHT OF WAY/ACCESS.	R/W
COMMON OWNERSHIP	OR
SURFACE WATER PROPERTYLINE	
SURFACE WATER NOT A PROPERTYLINE	
WETLANDS	

SCALE 1" = 100'
FEET 50 0 100 200 300
METERS 25 0 25 50 75

REVISED TO :

ASSESSORS MAPS
OAK BLUFFS
MASSACHUSETTS

INDEX

						1	2	3						
					6	5	4							
					7	8	9	10						
				18	17	16	15	14						
				19	20	21	22	23						
				30	29	28	27	26						
				31	32	33	34	35						
				42	41	40	39	38						
				43	44	45	46	47						
				54	53	52	51	50						
				55	56	57	58	59						
				66	65	64	63	62						
				67	68	69	70	71						
				78	77	76	75	74						
				79	80	81	82	83						
				90	89	88	87	86						
				91	92	93	94	95						
				102	101	100	99	98						
				103	104	105	106	107						
				114	113	112	111	110						
				115	116	117	118	119						
				126	125	124	123	122						
				127	128	129	130	131						
				138	137	136	135	134						
				139	140	141	142	143						
				150	149	148	147	146						
				151	152	153	154	155						
				162	161	160	159	158						
				163	164	165	166	167						
				174	173	172	171	170						
				175	176	177	178	179						
				186	185	184	183	182						
				187	188	189	190	191						
				198	197	196	195	194						
				199	200	201	202	203						
				210	209	208	207	206						
				211	212	213	214	215						
				222	221	220	219	218						
				223	224	225	226	227						
				234	233	232	231	230						
				235	236	237	238	239						
				246	245	244	243	242						
				247	248	249	250	251						
				258	257	256	255	254						
				259	260	261	262	263						
				270	269	268	267	266						
				271	272	273	274	275						
				282	281	280	279	278						
				283	284	285	286	287						
				294	293	292	291	290						
				295	296	297	298	299						
				306	305	304	303	302						
				307	308	309	310	311						
				318	317	316	315	314						
				319	320	321	322	323						
				330	329	328	327	326						
				331	332	333	334	335						
				342	341	340	339	338						
				343	344	345	346	347						
				354	353	352	351	350						
				355	356	357	358	359						
				366	365	364	363	362						
				367	368	369	370	371						
				378	377	376	375	374						
				379	380	381	382	383						
				390	389	388	387	386						
				391	392	393	394	395						
				402	401	400	399	398						
				403	404	405	406	407						
				414	413	412	411	410						
				415	416	417	418	419						
				426	425	424	423	422						
				427	428	429	430	431						
				438	437	436	435	434						
				439	440	441	442	443						
				450	449	448	447	446						
				451	452	453	454	455						
				462	461	460	459	458						
				463	464	465	466	467						
				474	473	472	471	470						
				475	476	477	478	479						
				486	485	484	483	482						
				487	488	489	490	491						
				498	497	496	495	494						
				499	500	501	502	503						
				510	509	508	507	506						
				511	512	513	514	515						
				522	521	520	519	518						
				523	524	525	526	527						
				534	533	532	531	530						
				535	536	537	538	539						
				546	545	544	543	542						
				547	548	549	550	551						
				558	557	556	555	554						
				559	560	561	562	563						
				570	569	568	567	566						
				571	572	573	574	575						
				582	581	580	579	578						
				583	584	585	586	587						
				594	593	592	591	590						
				595	596	597	598	599						
				606	605	604	603	602						
				607	608	609	610	611						
				618	617	616	615	614						
				619	620	621	622	623						
				630	629	628	627	626						
				631	632	633	634	635						
				642	641	640	639	638						
				643	644	645	646	647						
				654	653	652	651	650						
				655	656	657	658	659						
				666	665	664	663	662						
				667	668	669	670	671						
				678	677	676	675	674						
				679	680	681	682	683						
				690	689	688	687	686						
				691	692	693	694	695						
				702	701	700	699	698						
				703	704	705	706	707						
				714	713	712	711	710						
				715	716	717	718	719						
				726	725	724	723	722						
				727	728	729	730	731						
				738	737	736	735	734						
				739	740	741	742	743						
				750	749	748	747	746						
				751	752	753	754	755						
				762	761	760	759	758						
				763	764	765	766	767						
				774	773	772	771	770						
				775	776	777	778	779						
				786	785	784	783	782						
				787	788	789	790	791						
				798	797	796	795	794						
				799	800	801	802	803						
				810	809	808	807	806						
				811	812	813	814	815						
				822	821	820	819	818						
				823	824	825	826	827						
				834	833	832	831	830						
				835	836	837	838	839						
				846	845	844	843	842						
				847	848	849	850	851						
				858	857	856	855	854						
				859	860	861	862	863						
				870	869	868	867	866						
				871	872	873	874	875						
				882	881	880	879	878						
				883	884	885	886	887						
				894	893	892	891	890						
				895	896	897	898	899						
				906	905	904	903	902						
				907	908	909	910	911						
				918	917	916	915	914						
				919	920	921	922	923						
				930	929	928	927	926						
				931	932	933	934	935						
				942	941	940	939	938						
				943	944	945	946	947						
				954	953	952	951	950						
				955	956	957	958	959						
				966	965	964	963	962						
				967	968	969	970	971						
				978	977	976	975	974						
				979	980	981	982	983						
				990	989	988	987	986						
				991	992	993	994	995						
				1002	1001	1000	999	998						
				1003	1004	1005	1006	1007						
				1014	1013	1012	1011	1010						
				1015	1016	1017	1018	1019						
				1026	1025	1024	1023	1022						
				1027	1028	1029	1030	1031						
				1038	1037	1036	1035	1034						
				1039	1040	1041	1042	1043						
				1050	1049	1048	1047	1046						
				1051	1052	1053	1054	1055						
				1062	1061	1060	1059	1058						
				1063	1064	1065	1066	1067						
				1074	1073	1072	1071	1070						
				1075	1076	1077	1078	1079						
				1086	1085	1084	1083	1082						
				1087	1088	1089	1090	1091						
				1098	1097	1096	1095	1094						
				1099	1100	1101	1102	1103						
				1110	1109	1108	1107	1106						
				1111	1112	1113	1114	1115						
				1122	1121	1120	1119	1118						
				1123	1124	1125	1126	1127						
				1134	1133	1132	1131	1130						
				1135	1136	1137	1138	1139						
				1146	1145	1144	1143	1142						
				1147	1148	1149	1150	1151						
				1158	1157	1156	1155	1154						
				1159	1160	1161	1162	1163						
				1170	1169	1168	1167	1166						
				1171	1172	1173	1174	1175						
				1182	1181	1180	1179	1178						
				1183	1184	1185	1186	1187						
				1194	1193	1192	1191	1190						
				1195	1196	1197	1198	1199						
				1206	1205	1204	1203	1202						
				1207	1208	1209	1210	1211						
				1218	1217	1216	1215	1214						
				1219	1220	1221	1222	1223						
				1230	1229	1228	1227	1226						
				1231	1232	1233	1234	1235						
				1242	1241	1240	1239	1238						
				1243	1244	1245	1246	1247						
				1254	1253	1252	1251	1250						
				1255	1256	1257	1258	1259						
				1266	1265	1264	1263	1262						
				1267	1268	1269	1270	1271						
				1278	1277	1276	1275	1274						
				1279	1280	1281	1282	1283						
				1290	1289	1288	1287	1286						
				1291	1292	1293	1294	1295						
				1302	1301	1300	1299	1298						
				1303	1304	1305	1306	1307						
				1314	1313	1312	1311	1310						
				1315	1316	1317	1318	1319						
				1326	1325	1324	1323	1322						
				1327	1328	1329	1330	1331						
				1338	1337	1336	1335	1334						
				1339	1340	1341	1342	1343						
				1350	1349	1348	1347	1346						
				1351	1352	1353	1354	1355						
				1362	1361	1360	1359	1358						
				1363	1364	1365	1366	1367						
				1374	1373	1372	1371	1370						
				1375	1376	1377	1378	1379						
				1386	1385	1384	1383	1382						
				1387	1388	1389	1390	1391						
				1398	1397	1396	1395	1394						
				1399	1400	1401	1402	1403						
				1410	1409	1408	1407	1406						
				1411	1412	1413	1414	1415						
				1422	1421	1420	1419	1418						
				1423	1424	1425	1426	1427						
				1434	1433	1432	1431	1430						
				1435	1436	1437	1438	1439						
				1446	1445	1444	1443	1442						
				1447	1448	1449	1450	1451						
				1458	1457	1456	1455	1454						
				1459	1460	1461	1462	1463						
				1470	1469	1468	1467	1466						
				1471	1472	1473	1474	1475						
				1482	1481	1480	1479	1478						
				1483	1484	1485	1486	1487						
				1494	1493	1492	1491	1490						
				1495	1496	1497	1498	1499						
				1506	1505	1504	1503	1502						
				1507	1508	1509	1510	1511						
				1518	1517	1516	1515	1514						
				1519	1520	1521	1522	1523						
				1530	1529	1528	1527	1526						
				1531	1532	1533	1534	1535						
				1542	1541	1540	1539	1538						
				1543	1544	1545	1546	1547						
				1554	1553	1552	1551	1550						
				1555	1556	1557	1558	1559						
				1566	1565	1564	1563	1562						
				1567	1568	1569	1570	1571						
				1578	1577	1576	1575	1574						
				1579	1580	1581	1582	1583						
				1590	1589	1588	1587	1586						
				1591	1592	1593	1594	1595						
				1602	1601	1600	1599	1598						
				1603	1604	1605	1606	1607						
				1614	1613	1612	1611	1610						
				1615	1616	1617	1618	1619						
				1626	1625	1624	1623	1622						
				1627	1628	1629	1630	1631						
				1638	1637	1636	1635	1634						
				1639	1640	1641	1642	1643						
				1650	1649	1648	1647	1646						
				1651	1652	1653	1654	1655						
				1662	1661	1660	1659	1658						
				1663	1664	1665	1666	1667						
				1674	1673	1672	1671	1670						
				1675	1676	1677	1678	1679						
				1686	1685	1684	1683	1682						
				1687	1688	1689	1690	1691						
				1698	1697	1696	1695	1694						
				1699	1700	1701	1702	1703						
				1710	1709	1708	1707	1706						
				1711	1712	1713	1714	1715						
				1722	1721	1720	1719	1718						
				1723	1724	1725	1726	1727						
				1734	1733	1732	1731	1730						
				1735	1736	1737	1738	1739						
				1746	1745	1744	1743	1742						
				1747	1748	1749	1750	1751						
				1758	1757	1756	1755	1754						
				1759	1760	1761	1762	1763						
				1770	1769	1768	1767	1766						
				1771	1772	1773	1774	1775						
				1782	1781	1780	1779	1778						
				1783	1784	1785	1786	1787						
				1794	1793	1792	1791	1790						
				1795	1796	1797	1798	1799						
				1806	1805	1804	1803	1802						
				1807	1808	1809	1810	1811						
				1818	1817	1816	1815	1814						
				1819	1820	1821	1822	1823						
				1830	1829	1828	1827	1826						
				1831	1832	1833	1834	1835						
				1842	1841	1840	1839	1838						
				1843	1844	1845	1846	1847						
				1854	1853	1852	1851	1850						
				1855	1856	1857	1858	1859						
				1866	1865	1864	1863	1862						
				1867	1868	1869	1870	1871						
				1878	1877	1876	1875	1874						
				1879	1880	1881	1882	1883						
				1890	1889	1888	1887	1886						
				1891	1892	1893	1894	1895						
				1902	1901	1900	1899	1898						
				1903	1904	1905	1906	1907						
				1914	1913	1912	1911	1910						
				1915	1916	1917	1918	1919						
				1926	1925	1924	1923	1922						
				1927	1928	1929	1930	1931						
				1938	1937	1936	1935	1934						
				1939	1940	1941	1942	1943						
				1950	1949	1948	1947	1946						
				1951	1952	1953	1954	1955						
				1962	1961	1960	1959	1958						
				1963	1964	1965	1966	1967						
				1974	1973	1972	1971	1970						
				1975	1976	1977	1978	1979						
				1986	1985	1984	1983	1982						
				1987	1988	1989	1990	1991						
				1998	1997	1996	1995	1994						
				1999	2000	2001	2002	2003						
				2010	2009	2008	2007	2006						
				2011	2012	2013	2014	2015						
				2022	2021	2020	2019	2018						
				2023	2024	2025	2026	2027						
				2034	2033	2032	2031	2030						
				2035	2036	2037	2038	2039						
				2046	2045	2044	2043	2042						
				2047	2048	2049	2050	2051						
				2058	2057	2056	2055	2054						
				2059	2060	2061	2062	2063						
				2070	2069	2068	2067	2066						
				2071	2072	2073	2074	2075						
				2082	2081	2080	2079	2078						
				2083	2084	2085	2086	2087						
				2094	2093	2092	2091	2090						
				2095	2096	2097	2098	2099						
				2106	2105	2104	2103	2102						
				2107	2108	2109	2110	2111						
				2118	2117	2116	2115	2114						
				2119	2120	2121	2122	2123						
				2130	2129	2128	2127	2126						
				2131	2132	2133	2134	2135						
				2142	2141	2140	2139	2138						
				2143	2144	2145	2146	2147						
				2154	2153	2152	2151	2150						
				2155	2156	2157	2158	2159						
				2166	2165	2164	2163	2162						
				2167	2168	2169	2170	2171						
				2178	2177	2176	2175	2174						
				2179	2180	2181	2182	2183						
				2190	2189	2188	2187	2186						
				2191	2192	2193	2194	2195						
				2202	2201	2200	2199	2198						
				2203	2204	2205	2206	2207						
				2214	2213	2212	2211	2210						
				2215	2216	2217	2218	2219						
				2226	2225	2224	2223	2222						
				2227	2228	2229	2230	2231						
				2238	2237	2236	2235	2234						
				2239	2240	2241	2242	2243						
				2250	2249	2248	2247	2246						
				2251	2252	2253	2254	2255						
				2262	2261	2260	2259	2258						
				2263	2264	2265	2266	2267						
				2274	2273	2272	2271	2270						
				2275	2276	2277	2278	2279						
				2286	2285	2284	2283	2282						
				2287	2288	2289	2290	2291						
				2298	2297	2296	2295	2294						
				2299	2300	2301	2302	2303						
				2310	2309	2308	2307	2306						
				2311	2312	2313	2314	2315						
				2322	2321	2320	2319	2318						
				2323	2324	2325	2326	2327						
				2334	2333	2332	2331	2330						
				2335	2336	2337	2338	2339						
				2346	2345	2344	2343	2342						
				2347	2348	2349	2350	2351						
				2358	2357	2356	2355	2354						
				2359	2360	2361	2362	2363						
				2370	2369	2368	2367	2366						
				2371	2372	2373	2374	2375						
				2382	2381	2380	2379	2378						
				2383	2384	2385	2386	2387						
				2394	2393	2392	2391	2390						
				2395	2396	2397	2398	2399						
				2406	2405	2404	2403	2402						
				2407	2408	2409	2410	2411						
				2418	2417	2416	2415	2414						
				2419	2420	2421	2422	2423						
				2430	2429	2428	2427	2426						
				2431	2432	2433	2434	2435						
				2442	2441	2440	2439	2438						
				2443	2444	2445	2446	2447						
				2454	2453	2452	2451	2450						
				2455	2456	2457	2458	2459						
				2466	2465	2464	2463	2462						
				2467	2468	2469	2470	2471						
				2478	2477	2476	2475	2474						
				2479	2480	2481	2482	2483						
				2490	2489	2488	2487	2486						
				2491	2492	2493	2494	2495						
				2502	2501	2500	2499	2498						
				2503	2504

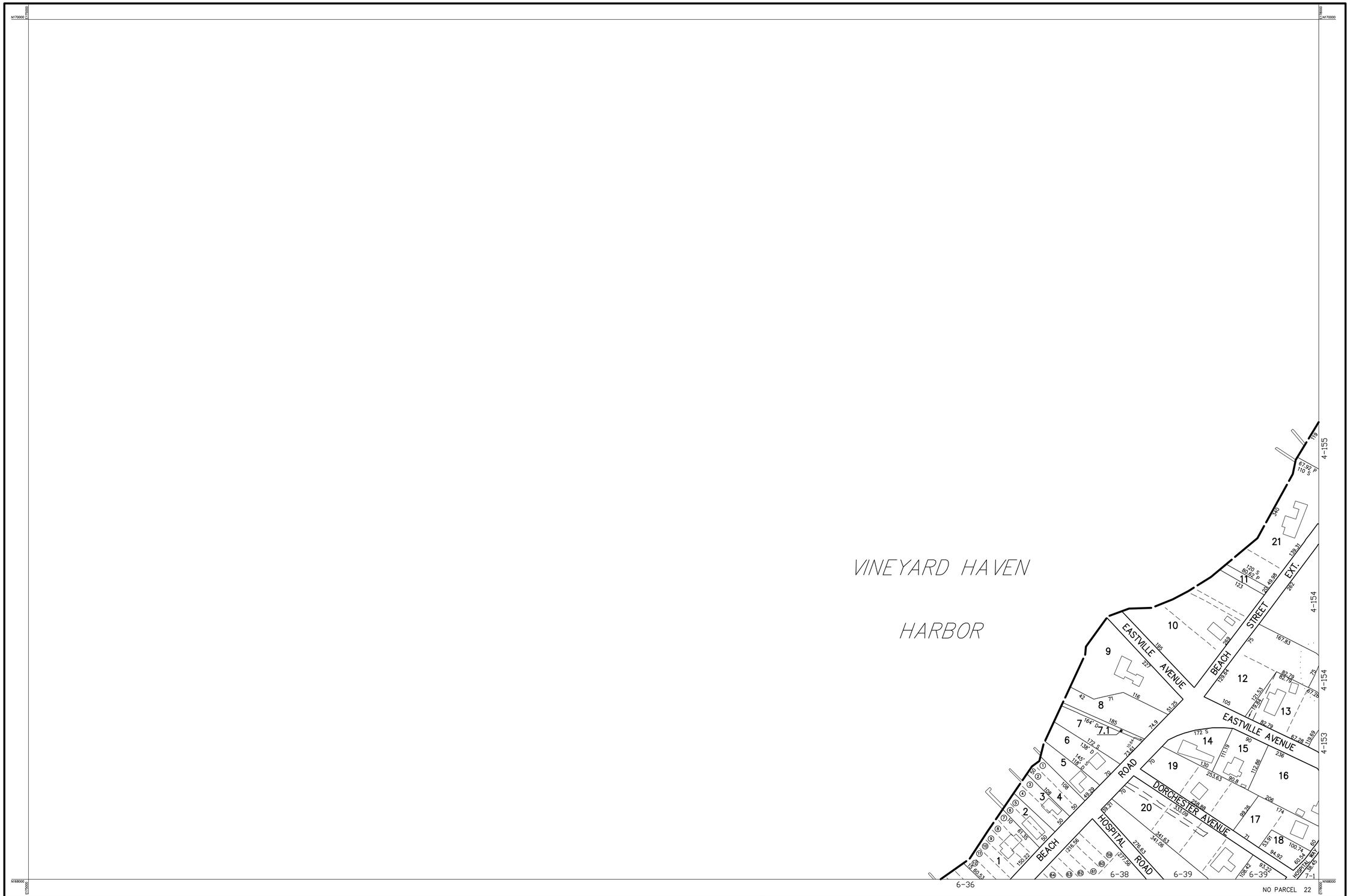

THIS MAP IS FOR ASSESSMENT PURPOSES. IT IS NOT VALID FOR LEGAL DESCRIPTION OR CONVEYANCE.
THE HORIZONTAL DATUM IS THE MASSACHUSETTS COORDINATE SYSTEM, ISLAND ZONE, NAD 27.
DIGITIZED IN 1998 BY CARTOGRAPHIC ASSOCIATES, INC., UNDER CONTRACT WITH:
HORSLEY & WITTEN, INC., SEXTANT HILL, 90 ROUTE 6A, SANDWICH, MASSACHUSETTS 02563
ORIGINAL MAPPING:
– PHOTOGRAMMETRIC COMPILATION – LOCKWOOD MAPPING, INC., ROCHESTER, NEW YORK.
– PARCEL MAPPING – SCHOFIELD BROTHERS, INC., FRAMINGHAM AND VINEYARD HAVEN, MASSACHUSETTS.

REVISED AND REPRINTED BY
CAI Technologies
Precision Mapping. Geospatial Solutions.
11 PLEASANT STREET, LITTLETON, NH 03561
800.322.4540 - WWW.CAI-TECH.COM

LEGEND

ASSESSORS PARCEL ID.	56
AREA	A
RECORD DIMENSION	100' or 100
SCALED DIMENSION	100 S
EXEMPT PROPERTY	E
BUILDING/STRUCTURE	
SUBDIVISION LOT NO.	2
RIGHT OF WAY/ACCESS	R/W
COMMON OWNERSHIP	OR
SURFACE WATER PROPERTYLINE	
SURFACE WATER NOT A PROPERTYLINE	
WETLANDS	

SCALE 1" = 100'
FEET 50 0 100 200 300
25 0 25 50 75
METERS
REVISED TO :

ASSESSORS MAPS
OAK BLUFFS
MASSACHUSETTS

INDEX

					1	2			
				5	4	3			
				6	7	8	9		
				13	12	11	10		
14				15	16	17	18		
24		23	22	21	20	19			
25	26	27	28	29	30	31			
38	37	36	35	34	33	32			
39	40	41	42	43	44	45			
52	51	50	49	48	47	46			
53	54	55	56	57		58			

GN
N

MAP NO.
5

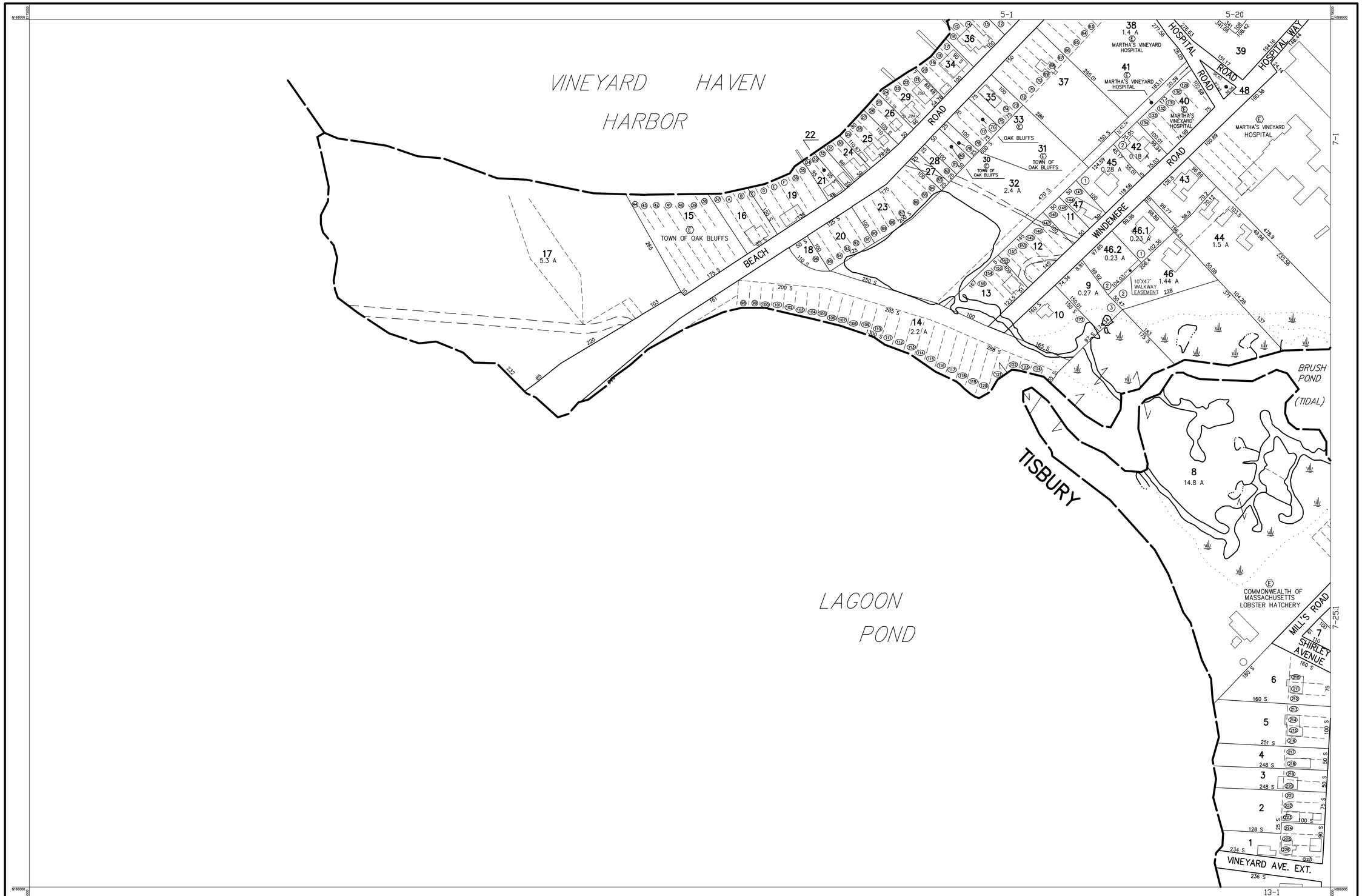

THIS MAP IS FOR ASSESSMENT PURPOSES. IT IS NOT VALID FOR LEGAL DESCRIPTION OR CONVEYANCE. THE HORIZONTAL DATUM IS THE MASSACHUSETTS COORDINATE SYSTEM, ISLAND ZONE, NAD 27. DIGITIZED IN 1998 BY CARTOGRAPHIC ASSOCIATES, INC., UNDER CONTRACT WITH:
HORSLEY & WITTEN, INC., SEXTANT HILL, 90 ROUTE 6A, SANDWICH, MASSACHUSETTS 02563
ORIGINAL MAPPING:
– PHOTOGRAMMETRIC COMPILATION – LOCKWOOD MAPPING, INC., ROCHESTER, NEW YORK.
– PARCEL MAPPING – SCHOFIELD BROTHERS, INC., FRAMINGHAM AND VINEYARD HAVEN, MASSACHUSETTS.

REVISED AND REPRINTED BY
CAI Technologies
Precision Mapping. Geospatial Solutions
11 PLEASANT STREET, LITTLETON, NH 03561
800.322.4540 • WWW.CAI-TECH.COM

LEGEND

ASSESSORS PARCEL ID.	56
AREA	A
RECORD DIMENSION	100' or 100
SCALED DIMENSION	100 S
EXEMPT PROPERTY	E
BUILDING/STRUCTURE	
SUBDIVISION LOT NO.	2
RIGHT OF WAY/ACCESS	R/W
COMMON OWNERSHIP	OR
SURFACE WATER PROPERTYLINE	
SURFACE WATER NOT A PROPERTYLINE	
WETLANDS	

SCALE 1" = 100'
FEET 50 0 100 200 300
25 0 25 50 75 METERS
REVISED TO :

ASSESSORS MAPS
OAK BLUFFS
MASSACHUSETTS

INDEX

MAP NO.
6

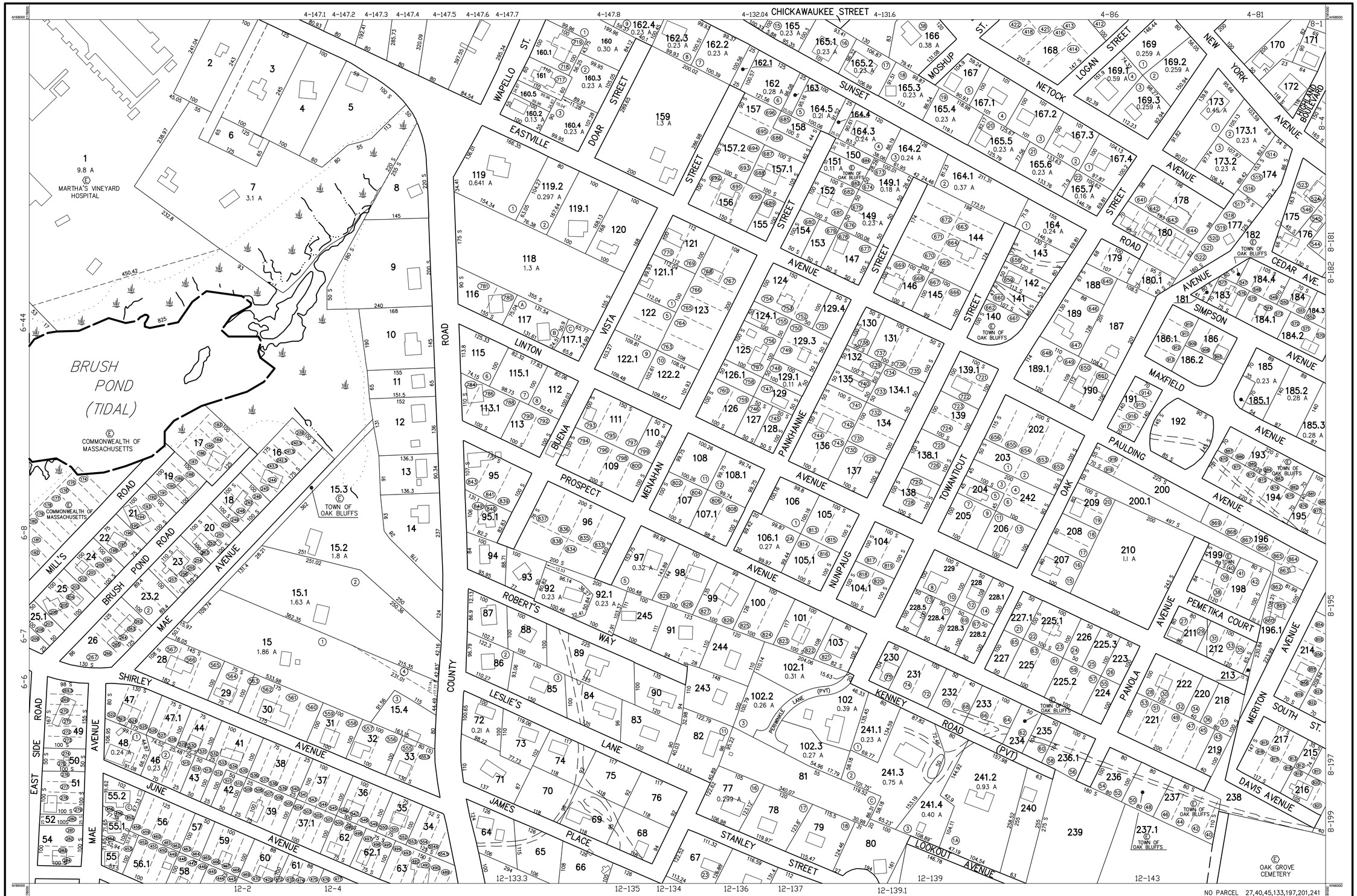

THIS MAP IS FOR ASSESSMENT PURPOSES. IT IS NOT VALID FOR LEGAL DESCRIPTION OR CONVEYANCE. THE HORIZONTAL DATUM IS THE MASSACHUSETTS COORDINATE SYSTEM, ISLAND ZONE, NAD 27. DIGITIZED IN 1998 BY CARTOGRAPHIC ASSOCIATES, INC., UNDER CONTRACT WITH:
HORSLEY & WITTEN, INC., SEXTANT HILL, 90 ROUTE 6A, SANDWICH, MASSACHUSETTS 02563
ORIGINAL MAPPING:
– PHOTOGRAMMETRIC COMPILATION – LOCKWOOD MAPPING, INC., ROCHESTER, NEW YORK.
– PARCEL MAPPING – SCHOFIELD BROTHERS, INC., FRAMINGHAM AND VINEYARD HAVEN, MASSACHUSETTS.

REVISED AND REPRINTED BY
CAI Technologies
Precision Mapping. Geospatial Solutions.
11 PLEASANT STREET, LITTLETON, NH 03561
800.322.4540 • WWW.CAI-TECH.COM

LEGEND

ASSESSORS PARCEL ID.	56
AREA	A
RECORD DIMENSION	100' or 100
SCALED DIMENSION	100 S
EXEMPT PROPERTY	Ⓔ
BUILDING/STRUCTURE	
SUBDIVISION LOT NO.	②
RIGHT OF WAY/ACCESS	R/W
COMMON OWNERSHIP	OR
SURFACE WATER PROPERTYLINE	
SURFACE WATER NOT A PROPERTYLINE	
WETLANDS	

SCALE 1" = 100'
FEET 50 0 100 200 300
METERS 25 0 25 50 75
REVISED TO :

ASSESSORS MAPS
OAK BLUFFS
MASSACHUSETTS

INDEX

MAP NO.
7

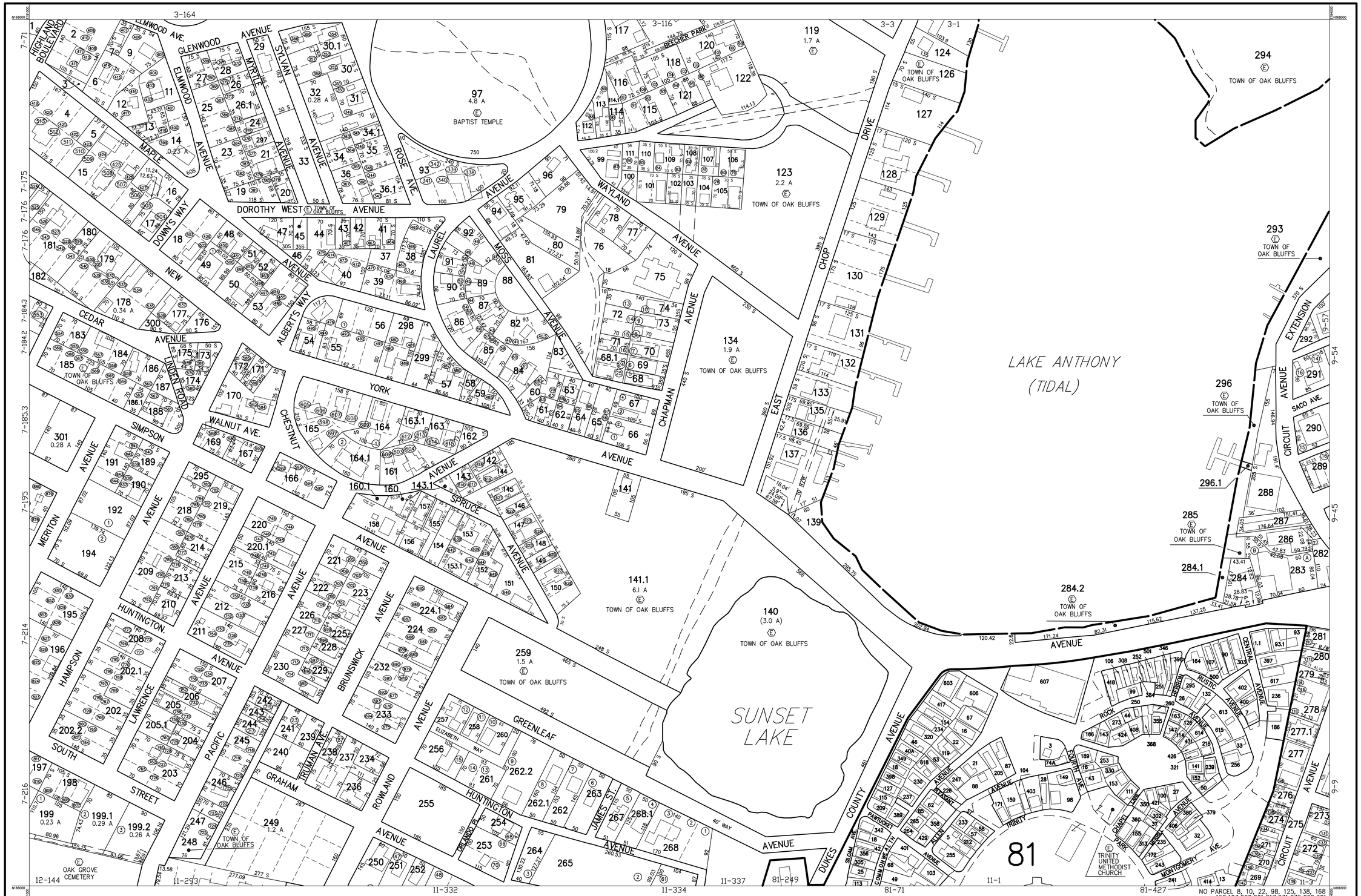

NO PARCEL 8, 10, 22, 98, 125, 138, 168
159,193,200,201,217,231,235,266,301

THIS MAP IS FOR ASSESSMENT PURPOSES. IT IS NOT VALID FOR LEGAL DESCRIPTION OR CONVEYANCE. THE HORIZONTAL DATUM IS THE MASSACHUSETTS COORDINATE SYSTEM, ISLAND ZONE, NAD 27. DIGITIZED IN 1998 BY CARTOGRAPHIC ASSOCIATES, INC., UNDER CONTRACT WITH:
HORSLEY & WITTEN, INC., SEXTANT HILL, 90 ROUTE 6A, SANDWICH, MASSACHUSETTS 02563
ORIGINAL MAPPING:
– PHOTOGRAMMETRIC COMPILATION – LOCKWOOD MAPPING, INC., ROCHESTER, NEW YORK.
– PARCEL MAPPING – SCHOFIELD BROTHERS, INC., FRAMINGHAM AND VINEYARD HAVEN, MASSACHUSETTS.

REVISED AND REPRINTED BY
CAI Technologies
Precision Mapping. Geospatial Solutions
11 PLEASANT STREET, LITTLETON, NH 03561
800.322.4540 - WWW.CAI-TECH.COM

LEGEND

ASSESSORS PARCEL ID.	56
AREA	A
RECORD DIMENSION	100' or 100
SCALED DIMENSION	100 S
EXEMPT PROPERTY	(E)
BUILDING/STRUCTURE	
SUBDIVISION LOT NO.	(2)
RIGHT OF WAY/ACCESS	R/W
COMMON OWNERSHIP	OR
SURFACE WATER PROPERTYLINE	
SURFACE WATER NOT A PROPERTYLINE	
WETLANDS	

SCALE 1" = 100'
FEET 50 0 100 200 300
METERS 25 0 25 50 75

REVISED TO :

ASSESSORS MAPS

OAK BLUFFS

MASSACHUSETTS

INDEX

MAP NO.

8

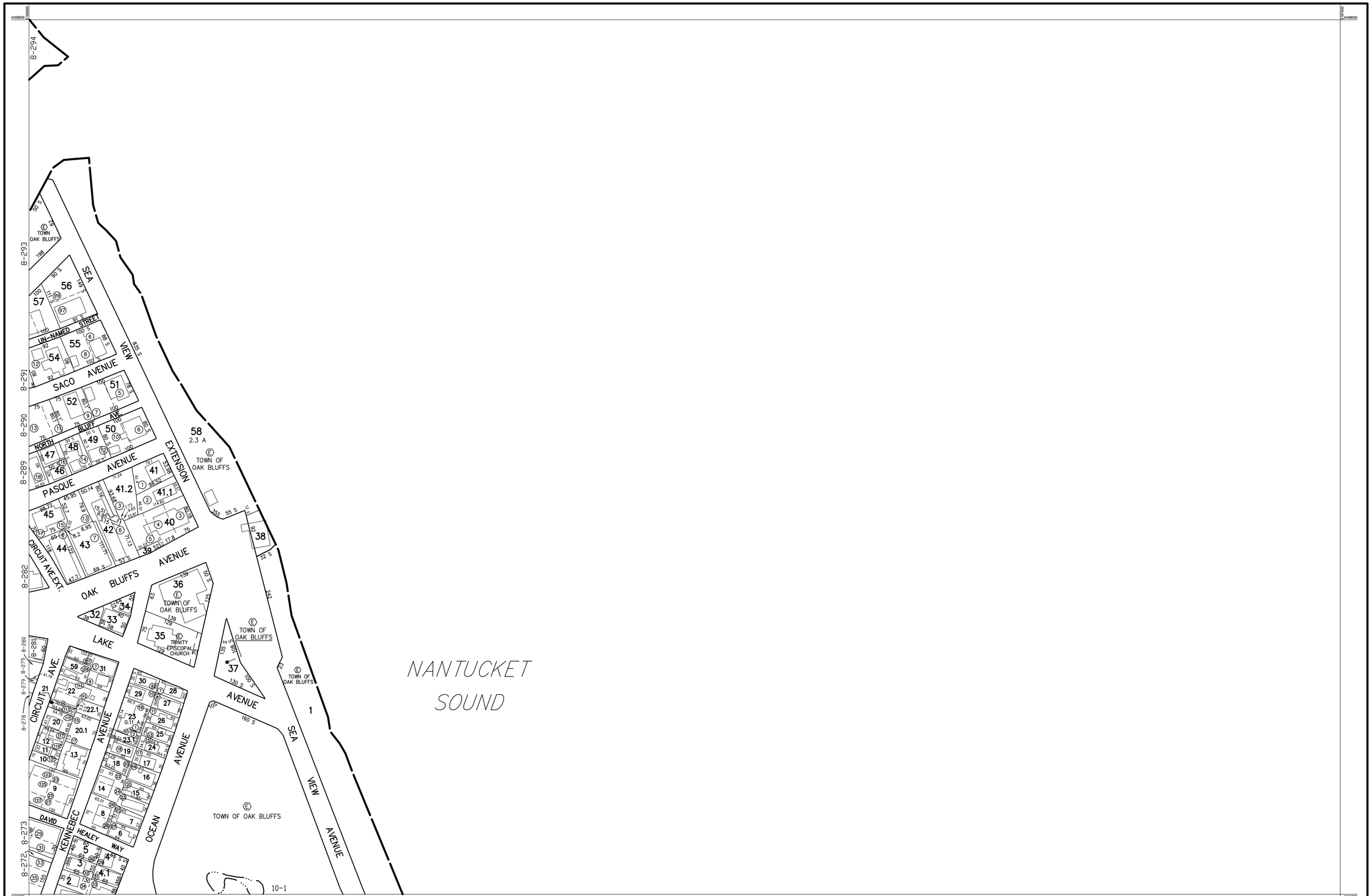

THIS MAP IS FOR ASSESSMENT PURPOSES. IT IS NOT VALID FOR LEGAL DESCRIPTION OR CONVEYANCE. THE HORIZONTAL DATUM IS THE MASSACHUSETTS COORDINATE SYSTEM, ISLAND ZONE, NAD 27. DIGITIZED IN 1998 BY CARTOGRAPHIC ASSOCIATES, INC., UNDER CONTRACT WITH:
HORSLEY & WITTEN, INC., SEXTANT HILL, 90 ROUTE 6A, SANDWICH, MASSACHUSETTS 02563
ORIGINAL MAPPING:
– PHOTOGRAMMETRIC COMPILATION – LOCKWOOD MAPPING, INC., ROCHESTER, NEW YORK.
– PARCEL MAPPING – SCHOFIELD BROTHERS, INC., FRAMINGHAM AND VINEYARD HAVEN, MASSACHUSETTS.

REVISED AND REPRINTED BY
CAI Technologies
Precision Mapping. Geospatial Solutions.
11 PLEASANT STREET, LITTLETON, NH 03561
800.322.4540 - WWW.CAI-TECH.COM

LEGEND

ASSESSORS PARCEL ID.	56
AREA	A
RECORD DIMENSION	100' or 100
SCALED DIMENSION	100 S
EXEMPT PROPERTY	Ⓔ
BUILDING/STRUCTURE	
SUBDIVISION LOT NO.	②
RIGHT OF WAY/ACCESS	R/W
COMMON OWNERSHIP	OR
SURFACE WATER PROPERTYLINE	
SURFACE WATER NOT A PROPERTYLINE	
WETLANDS	

SCALE 1" = 100'
FEET 50 0 100 200 300
25 0 25 50 75
METERS
REVISED TO :

ASSESSORS MAPS
OAK BLUFFS
MASSACHUSETTS

INDEX

MAP NO.
9

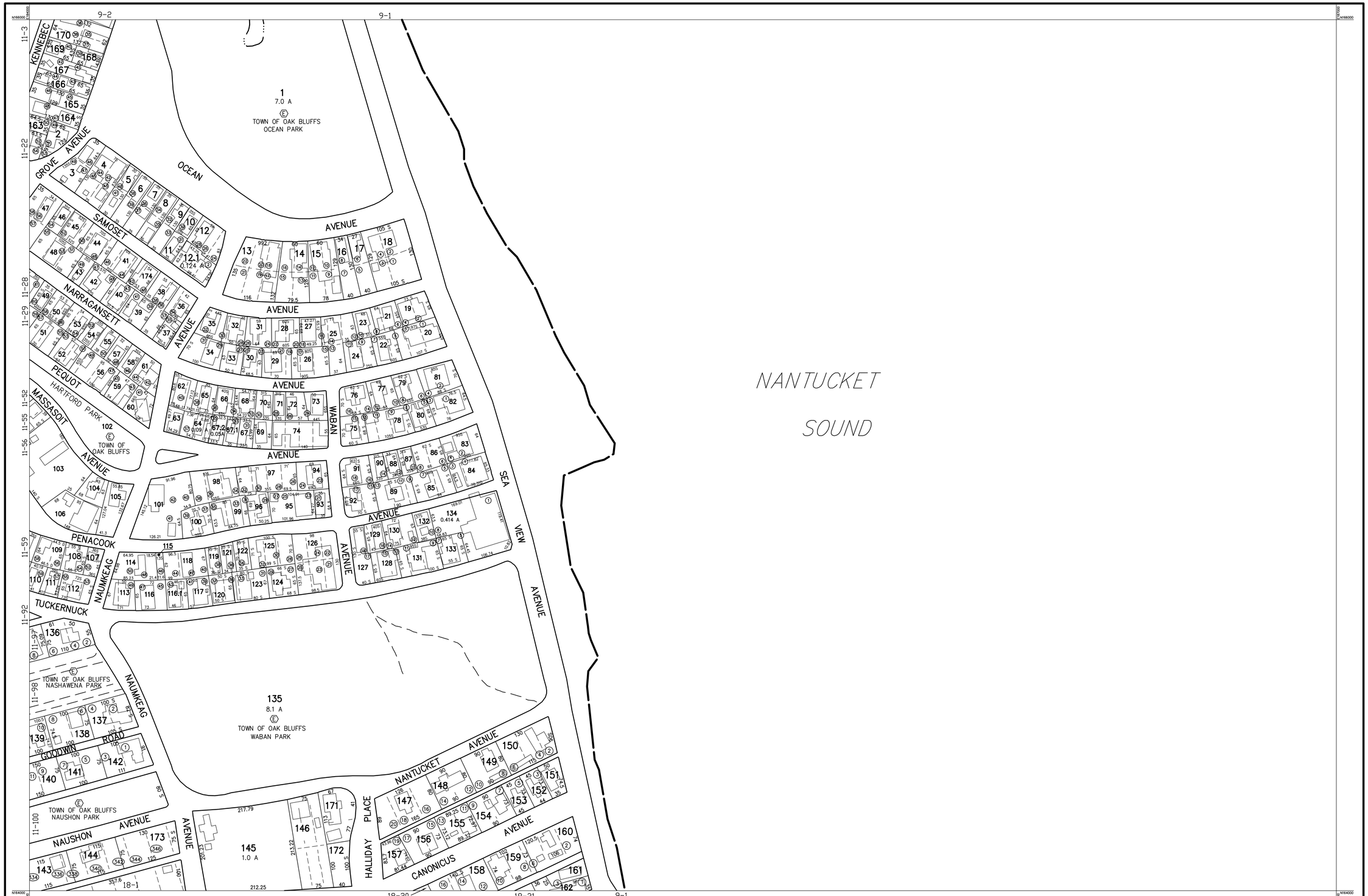

THIS MAP IS FOR ASSESSMENT PURPOSES. IT IS NOT VALID FOR LEGAL DESCRIPTION OR CONVEYANCE. THE HORIZONTAL DATUM IS THE MASSACHUSETTS COORDINATE SYSTEM, ISLAND ZONE, NAD 27. DIGITIZED IN 1998 BY CARTOGRAPHIC ASSOCIATES, INC., UNDER CONTRACT WITH:
HORSLEY & WITTEN, INC., SEXTANT HILL, 90 ROUTE 6A, SANDWICH, MASSACHUSETTS 02563
ORIGINAL MAPPING:
– PHOTOGRAMMETRIC COMPILATION – LOCKWOOD MAPPING, INC., ROCHESTER, NEW YORK.
– PARCEL MAPPING – SCHOFIELD BROTHERS, INC., FRAMINGHAM AND VINEYARD HAVEN, MASSACHUSETTS.

REVISED AND REPRINTED BY
CAI Technologies
Precision Mapping. Geospatial Solutions
11 PLEASANT STREET, LITTLETON, NH 03561
800.322.4540 • WWW.CAI-TECH.COM

LEGEND

ASSESSORS PARCEL ID.	56
AREA	A
RECORD DIMENSION	100' or 100
SCALED DIMENSION	100 S
EXEMPT PROPERTY	E
BUILDING/STRUCTURE	
SUBDIVISION LOT NO.	2
RIGHT OF WAY/ACCESS	R/W
COMMON OWNERSHIP	OR
SURFACE WATER PROPERTYLINE	
SURFACE WATER NOT A PROPERTYLINE	
WETLANDS	

FEET SCALE 1" = 100'
50 0 100 200 300
25 0 25 50 75
METERS
REVISED TO :

ASSESSORS MAPS
OAK BLUFFS
MASSACHUSETTS

INDEX

MAP NO.
10

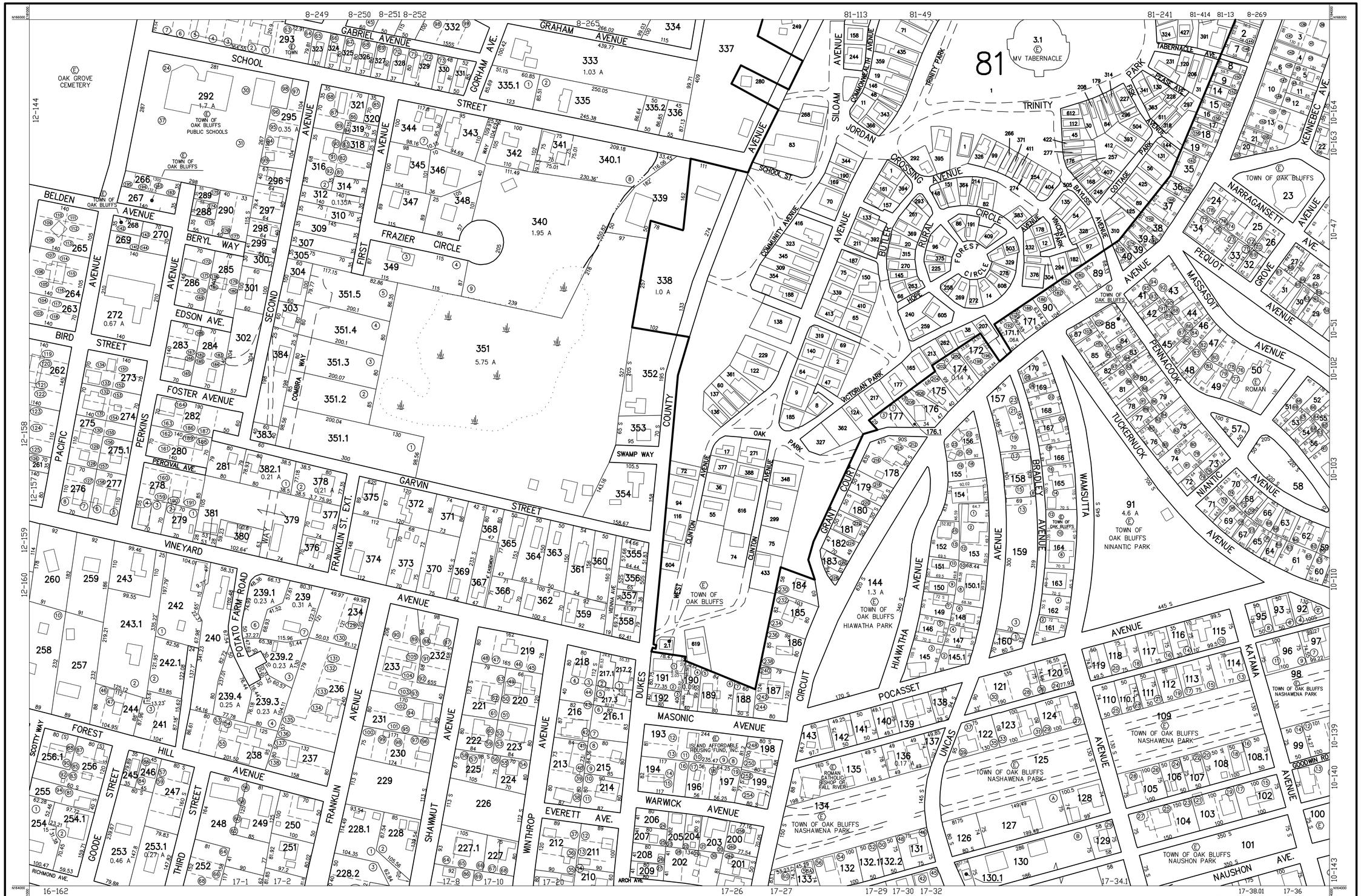

THIS MAP IS FOR ASSESSMENT PURPOSES. IT IS NOT VALID FOR LEGAL DESCRIPTION OR CONVEYANCE. THE HORIZONTAL DATUM IS THE MASSACHUSETTS COORDINATE SYSTEM, ISLAND ZONE, NAD 27. DIGITIZED IN 1998 BY CARTOGRAPHIC ASSOCIATES, INC., UNDER CONTRACT WITH:
HORSLEY & WITTEN, INC., SEXTANT HILL, 90 ROUTE 6A, SANDWICH, MASSACHUSETTS 02563
ORIGINAL MAPPING:
– PHOTOGRAMMETRIC COMPILATION – LOCKWOOD MAPPING, INC., ROCHESTER, NEW YORK.
– PARCEL MAPPING – SCHOFIELD BROTHERS, INC., FRAMINGHAM AND VINEYARD HAVEN, MASSACHUSETTS.

REVISED AND REPRINTED BY
CAI Technologies
Precision Mapping. Geospatial Solutions
11 PLEASANT STREET, LITTLETON, NH 03561
800.322.4540 - WWW.CAI-TECH.COM

LEGEND

ASSESSORS PARCEL ID.	56
AREA	A
RECORD DIMENSION	100' or 100
SCALED DIMENSION	100 S
EXEMPT PROPERTY.	(E)
BUILDING/STRUCTURE	
SUBDIVISION LOT NO.	(2)
RIGHT OF WAY/ACCESS.	R/W
COMMON OWNERSHIP	OR
SURFACE WATER PROPERTYLINE	
SURFACE WATER NOT A PROPERTYLINE	
WETLANDS	

SCALE 1" = 100'
FEET 50 0 100 200 300
METERS 25 0 25 50 75
REVISED TO :

ASSESSORS MAPS
OAK BLUFFS
MASSACHUSETTS

INDEX

MAP NO. 11

THIS MAP IS FOR ASSESSMENT PURPOSES. IT IS NOT VALID FOR LEGAL DESCRIPTION OR CONVEYANCE. THE HORIZONTAL DATUM IS THE MASSACHUSETTS COORDINATE SYSTEM, ISLAND ZONE, NAD 27. DIGITIZED IN 1998 BY CARTOGRAPHIC ASSOCIATES, INC., UNDER CONTRACT WITH:
HORSLEY & WITTEN, INC., SEXTANT HILL, 90 ROUTE 6A, SANDWICH, MASSACHUSETTS 02563
ORIGINAL MAPPING:
– PHOTOGRAMMETRIC COMPILATION – LOCKWOOD MAPPING, INC., ROCHESTER, NEW YORK.
– PARCEL MAPPING – SCHOFIELD BROTHERS, INC., FRAMINGHAM AND VINEYARD HAVEN, MASSACHUSETTS.

REVISED AND REPRINTED BY
CAI Technologies
Precision Mapping. Geospatial Solutions
11 PLEASANT STREET, LITTLETON, NH 03561
800.322.4540 - WWW.CAI-TECH.COM

LEGEND

ASSESSORS PARCEL ID.	56
AREA	A
RECORD DIMENSION	100' or 100
SCALED DIMENSION	100 S
EXEMPT PROPERTY.	(E)
BUILDING/STRUCTURE	
SUBDIVISION LOT NO.	(2)
RIGHT OF WAY/ACCESS.	R/W
COMMON OWNERSHIP	OR
SURFACE WATER PROPERTYLINE	
SURFACE WATER NOT A PROPERTYLINE	
WETLANDS	

FEET 50 0 100 200 300
SCALE 1" = 100'
25 0 25 50 75 METERS
REVISED TO :

ASSESSORS MAPS
OAK BLUFFS
MASSACHUSETTS

INDEX

			1	2	3				
			6	5	4	7	8	9	GN
			7	8	12	11	10		
14			15	16	17	18			
24		23	22	21	20	19			
25	26	27	28	29	30	31			
36	35	34	33	34	33	32			
39	40	41	42	43	44	45			
52	51	50	49	48	47	46			
53	54	55	56	57		58			

MAP NO.
12

THIS MAP IS FOR ASSESSMENT PURPOSES. IT IS NOT VALID FOR LEGAL DESCRIPTION OR CONVEYANCE. THE HORIZONTAL DATUM IS THE MASSACHUSETTS COORDINATE SYSTEM, ISLAND ZONE, NAD 27. DIGITIZED IN 1998 BY CARTOGRAPHIC ASSOCIATES, INC., UNDER CONTRACT WITH:
HORSLEY & WITTEN, INC., SEXTANT HILL, 90 ROUTE 6A, SANDWICH, MASSACHUSETTS 02563
ORIGINAL MAPPING:
– PHOTOGRAMMETRIC COMPILATION – LOCKWOOD MAPPING, INC., ROCHESTER, NEW YORK.
– PARCEL MAPPING – SCHOFIELD BROTHERS, INC., FRAMINGHAM AND VINEYARD HAVEN, MASSACHUSETTS.

REVISED AND REPRINTED BY
CAI Technologies
Precision Mapping. Geospatial Solutions
11 PLEASANT STREET, LITTLETON, NH 03561
800.322.4540 - WWW.CAI-TECH.COM

LEGEND

ASSESSORS PARCEL ID.	56
AREA	A
RECORD DIMENSION	100' or 100
SCALED DIMENSION	100 S
EXEMPT PROPERTY.	(E)
BUILDING/STRUCTURE	
SUBDIVISION LOT NO.	(2)
RIGHT OF WAY/ACCESS.	R/W
COMMON OWNERSHIP	OR
SURFACE WATER PROPERTYLINE	
SURFACE WATER NOT A PROPERTYLINE	
WETLANDS	

SCALE 1" = 100'
FEET: 50 0 100 200 300
METERS: 25 0 25 50 75

REVISED TO :

ASSESSORS MAPS
OAK BLUFFS
MASSACHUSETTS

INDEX

MAP NO.
13



THIS MAP IS FOR ASSESSMENT PURPOSES. IT IS NOT VALID FOR LEGAL DESCRIPTION OR CONVEYANCE.
THE HORIZONTAL DATUM IS THE MASSACHUSETTS COORDINATE SYSTEM, ISLAND ZONE, NAD 27.
DIGITIZED IN 1998 BY CARTOGRAPHIC ASSOCIATES, INC., UNDER CONTRACT WITH:
HORSLEY & WITTEN, INC., SEXTANT HILL, 90 ROUTE 6A, SANDWICH, MASSACHUSETTS 02563
ORIGINAL MAPPING:
– PHOTOGRAMMETRIC COMPILATION – LOCKWOOD MAPPING, INC., ROCHESTER, NEW YORK.
– PARCEL MAPPING – SCHOFIELD BROTHERS, INC., FRAMINGHAM AND VINEYARD HAVEN, MASSACHUSETTS.

REVISED AND REPRINTED BY
CAI Technologies
Precision Mapping. Geospatial Solutions
11 PLEASANT STREET, LITTLETON, NH 03561
800.322.4540 - WWW.CAI-TECH.COM

LEGEND

ASSESSORS PARCEL ID.	56
AREA	A
RECORD DIMENSION	100' or 100
SCALED DIMENSION	100 S
EXEMPT PROPERTY	E
BUILDING/STRUCTURE	
SUBDIVISION LOT NO.	2
RIGHT OF WAY/ACCESS	R/W
COMMON OWNERSHIP	OR
SURFACE WATER PROPERTYLINE	
SURFACE WATER NOT A PROPERTYLINE	
WETLANDS	

SCALE 1" = 100'
FEET 50 0 100 200 300
25 0 25 50 75
METERS

REVISED TO :

ASSESSORS MAPS
OAK BLUFFS
MASSACHUSETTS

INDEX
14
GN N

MAP NO.
14

THIS MAP IS FOR ASSESSMENT PURPOSES. IT IS NOT VALID FOR LEGAL DESCRIPTION OR CONVEYANCE.
THE HORIZONTAL DATUM IS THE MASSACHUSETTS COORDINATE SYSTEM, ISLAND ZONE, NAD 27.
DIGITIZED IN 1998 BY CARTOGRAPHIC ASSOCIATES, INC., UNDER CONTRACT WITH:
HORSLEY & WITTEN, INC., SEXTANT HILL, 90 ROUTE 6A, SANDWICH, MASSACHUSETTS 02563
ORIGINAL MAPPING:
– PHOTOGRAMMETRIC COMPILATION – LOCKWOOD MAPPING, INC., ROCHESTER, NEW YORK.
– PARCEL MAPPING – SCHOFIELD BROTHERS, INC., FRAMINGHAM AND VINEYARD HAVEN, MASSACHUSETTS.

REVISED AND REPRINTED BY
CAI Technologies
Precision Mapping. Geospatial Solutions.
11 PLEASANT STREET, LITTLETON, NH 03561
800.322.4540 - WWW.CAI-TECH.COM

LEGEND

ASSESSORS PARCEL ID.	56
AREA	A
RECORD DIMENSION	100' or 100
SCALED DIMENSION	100 S
EXEMPT PROPERTY	(E)
BUILDING/STRUCTURE	
SUBDIVISION LOT NO.	(2)
RIGHT OF WAY/ACCESS	R/W
COMMON OWNERSHIP	OR
SURFACE WATER PROPERTYLINE	
SURFACE WATER NOT A PROPERTYLINE	
WETLANDS	

SCALE 1" = 100'
FEET 50 0 100 200 300
METERS 25 0 25 50 75
REVISED TO :

ASSESSORS MAPS
OAK BLUFFS
MASSACHUSETTS

INDEX

MAP NO.
15

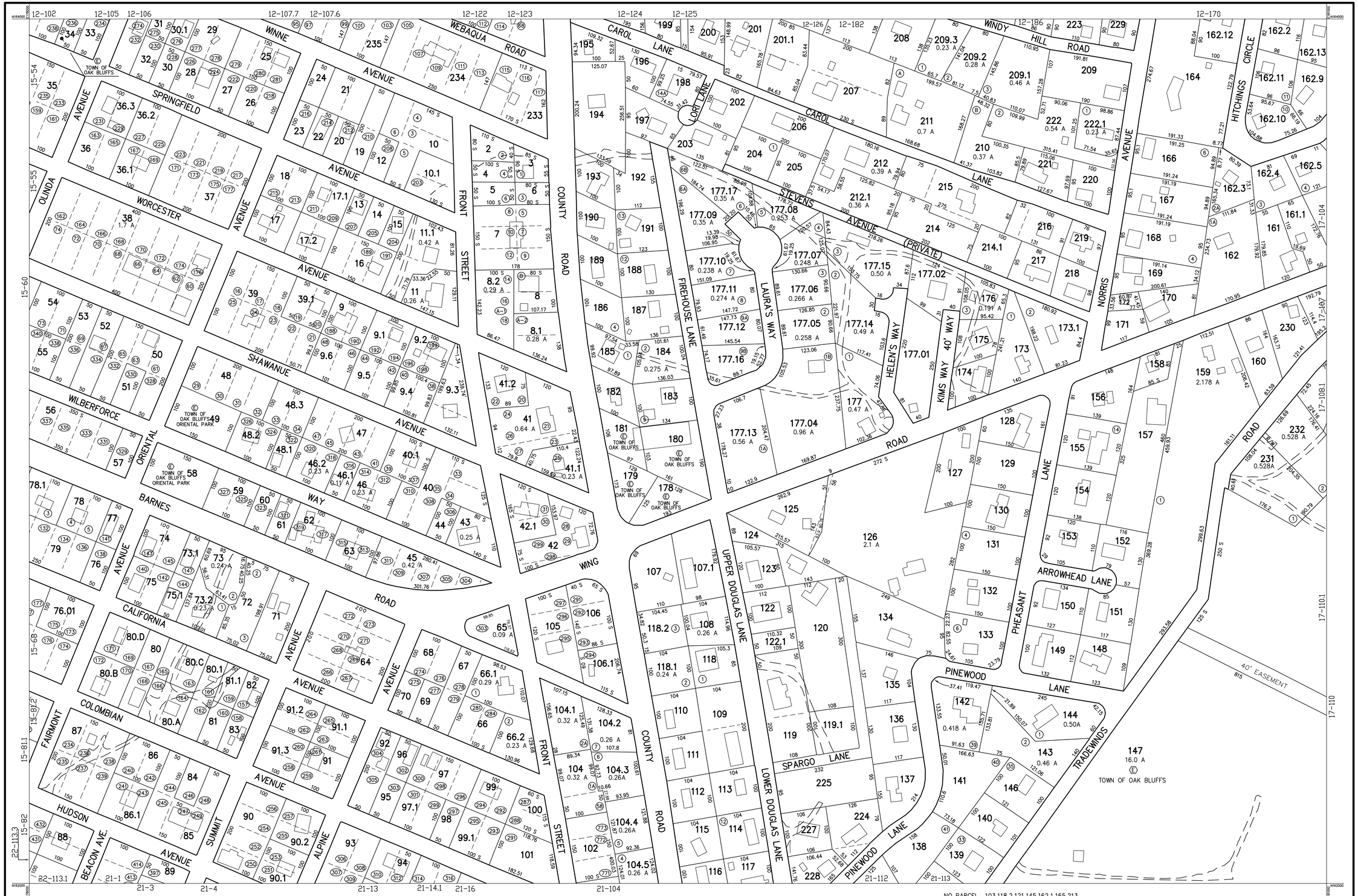

NO PARCEL 103,118.2,121,145,162.1,165,213

THIS MAP IS FOR ASSESSMENT PURPOSES. IT IS NOT VALID FOR LEGAL DESCRIPTION OR CONVEYANCE. THE HORIZONTAL DATUM IS THE MASSACHUSETTS COORDINATE SYSTEM, ISLAND ZONE, NAD 27. DIGITIZED IN 1998 BY CARTOGRAPHIC ASSOCIATES, INC., UNDER CONTRACT WITH:
HORSLEY & WITTEN, INC., SEXTANT HILL, 90 ROUTE 6A, SANDWICH, MASSACHUSETTS 02563
ORIGINAL MAPPING:
– PHOTOGRAMMETRIC COMPILATION – LOCKWOOD MAPPING, INC., ROCHESTER, NEW YORK.
– PARCEL MAPPING – SCHOFIELD BROTHERS, INC., FRAMINGHAM AND VINEYARD HAVEN, MASSACHUSETTS.

REVISED AND REPRINTED BY
CAI Technologies
Precision Mapping. Geospatial Solutions
11 PLEASANT STREET, LITTLETON, NH 03561
800.322.4540 - WWW.CAI-TECH.COM

LEGEND

ASSESSORS PARCEL ID.	56
AREA	A
RECORD DIMENSION	100' or 100
SCALED DIMENSION	100 S
EXEMPT PROPERTY.	(E)
BUILDING/STRUCTURE	
SUBDIVISION LOT NO.	(2)
RIGHT OF WAY/ACCESS.	R/W
COMMON OWNERSHIP	OR
SURFACE WATER PROPERTYLINE	
SURFACE WATER NOT A PROPERTYLINE	
WETLANDS.	

FEET SCALE 1" = 100'
50 0 100 200 300
25 0 25 50 75
METERS

REVISED TO :

ASSESSORS MAPS

OAK BLUFFS

MASSACHUSETTS

INDEX

						2	1	3						
					5	4	3							
					6	7	8	10	9					
					13	12	11	10						
14					15	16	17	18						
24			25	22	21	20	19							
27	26	27	28	29	30	31								
38	37	36	35	34	33	32								
39	40	41	42	43	44	45								
52	51	50	49	48	47	46								
53	54	55	56	57		56								

GN

MAP NO.

16

NO PARCEL 6,31,38,39.3,39.4,39.5,39.6,80,83

THIS MAP IS FOR ASSESSMENT PURPOSES. IT IS NOT VALID FOR LEGAL DESCRIPTION OR CONVEYANCE. THE HORIZONTAL DATUM IS THE MASSACHUSETTS COORDINATE SYSTEM, ISLAND ZONE, NAD 27. DIGITIZED IN 1998 BY CARTOGRAPHIC ASSOCIATES, INC., UNDER CONTRACT WITH:
HORSLEY & WITTEN, INC., SEXTANT HILL, 90 ROUTE 6A, SANDWICH, MASSACHUSETTS 02563
ORIGINAL MAPPING:
– PHOTOGRAMMETRIC COMPILATION – LOCKWOOD MAPPING, INC., ROCHESTER, NEW YORK.
– PARCEL MAPPING – SCHOFIELD BROTHERS, INC., FRAMINGHAM AND VINEYARD HAVEN, MASSACHUSETTS.

REVISED AND REPRINTED BY
CAI Technologies
Precision Mapping. Geospatial Solutions.
11 PLEASANT STREET, LITTLETON, NH 03561
800.322.4540 • WWW.CAI-TECH.COM

LEGEND

ASSESSORS PARCEL ID.	56
AREA	A
RECORD DIMENSION	100' or 100
SCALED DIMENSION	100 S
EXEMPT PROPERTY	Ⓔ
BUILDING/STRUCTURE	
SUBDIVISION LOT NO.	②
RIGHT OF WAY/ACCESS	R/W
COMMON OWNERSHIP	OR
SURFACE WATER PROPERTYLINE	
SURFACE WATER NOT A PROPERTYLINE	
WETLANDS	

SCALE 1" = 100'
FEET 50 0 100 200 300
METERS 25 0 25 50 75

REVISED TO :

ASSESSORS MAPS
OAK BLUFFS
MASSACHUSETTS

INDEX

MAP NO.
17

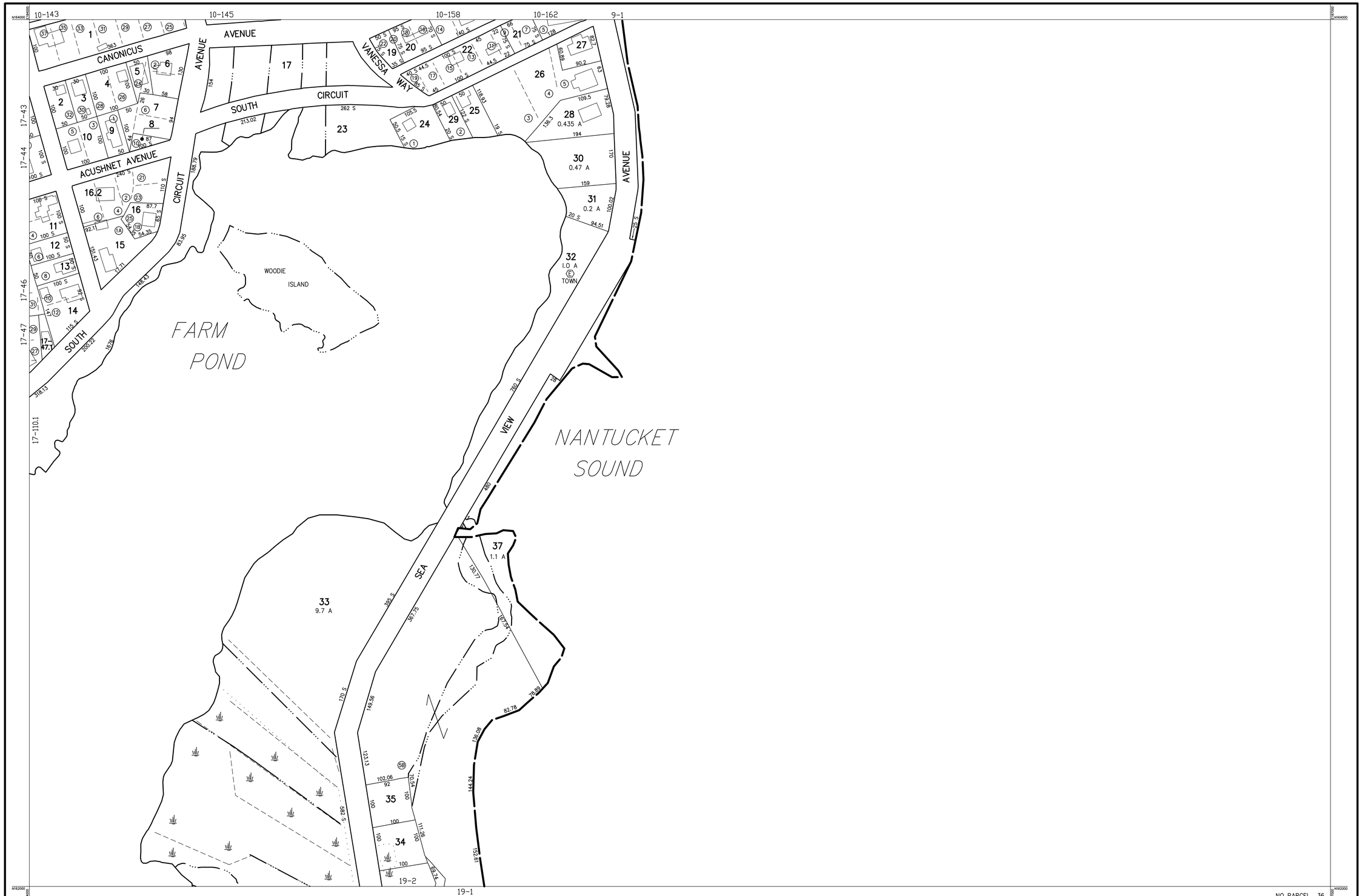

THIS MAP IS FOR ASSESSMENT PURPOSES. IT IS NOT VALID FOR LEGAL DESCRIPTION OR CONVEYANCE. THE HORIZONTAL DATUM IS THE MASSACHUSETTS COORDINATE SYSTEM, ISLAND ZONE, NAD 27. DIGITIZED IN 1998 BY CARTOGRAPHIC ASSOCIATES, INC., UNDER CONTRACT WITH:
HORSLEY & WITTEN, INC., SEXTANT HILL, 90 ROUTE 6A, SANDWICH, MASSACHUSETTS 02563
ORIGINAL MAPPING:
– PHOTOGRAMMETRIC COMPILATION – LOCKWOOD MAPPING, INC., ROCHESTER, NEW YORK.
– PARCEL MAPPING – SCHOFIELD BROTHERS, INC., FRAMINGHAM AND VINEYARD HAVEN, MASSACHUSETTS.

REVISED AND REPRINTED BY
CAI Technologies
Precision Mapping. Geospatial Solutions.
11 PLEASANT STREET, LITTLETON, NH 03561
800.322.4540 - WWW.CAI-TECH.COM

LEGEND

ASSESSORS PARCEL ID.	56
AREA	A
RECORD DIMENSION	100' or 100
SCALED DIMENSION	100 S
EXEMPT PROPERTY	E
BUILDING/STRUCTURE	
SUBDIVISION LOT NO.	2
RIGHT OF WAY/ACCESS	R/W
COMMON OWNERSHIP	OR
SURFACE WATER PROPERTYLINE	
SURFACE WATER NOT A PROPERTYLINE	
WETLANDS	

SCALE 1" = 100'
FEET 50 0 100 200 300
METERS 25 0 25 50 75

REVISED TO :

ASSESSORS MAPS
OAK BLUFFS
MASSACHUSETTS

INDEX

MAP NO.
18

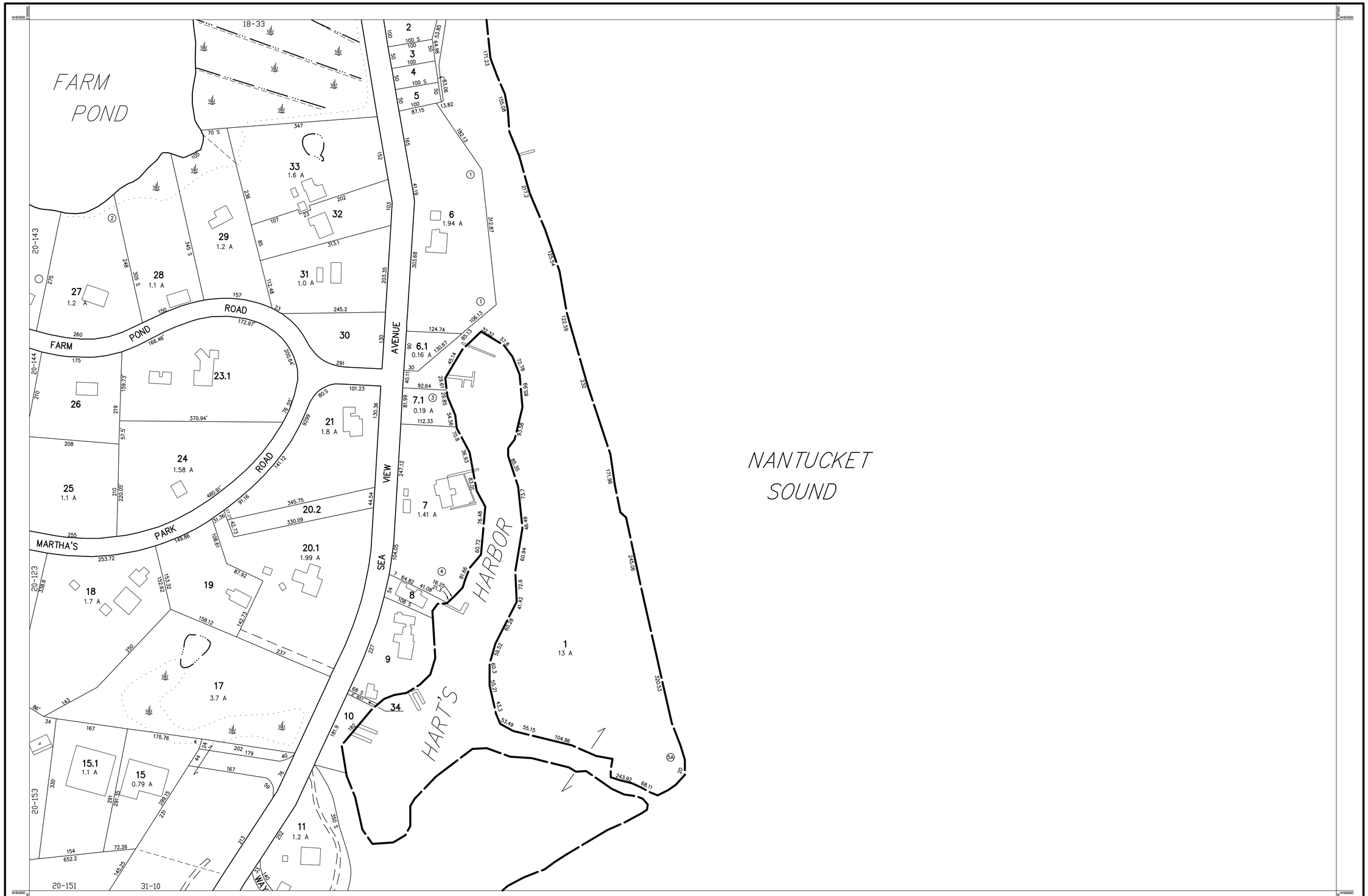

THIS MAP IS FOR ASSESSMENT PURPOSES. IT IS NOT VALID FOR LEGAL DESCRIPTION OR CONVEYANCE. THE HORIZONTAL DATUM IS THE MASSACHUSETTS COORDINATE SYSTEM, ISLAND ZONE, NAD 27. DIGITIZED IN 1998 BY CARTOGRAPHIC ASSOCIATES, INC., UNDER CONTRACT WITH:
HORSLEY & WITTEN, INC., SEXTANT HILL, 90 ROUTE 6A, SANDWICH, MASSACHUSETTS 02563
ORIGINAL MAPPING:
– PHOTOGRAMMETRIC COMPILATION – LOCKWOOD MAPPING, INC., ROCHESTER, NEW YORK.
– PARCEL MAPPING – SCHOFIELD BROTHERS, INC., FRAMINGHAM AND VINEYARD HAVEN, MASSACHUSETTS.

REVISED AND REPRINTED BY
CAI Technologies
Precision Mapping. Geospatial Solutions
11 PLEASANT STREET, LITTLETON, NH 03561
800.322.4540 • WWW.CAI-TECH.COM

LEGEND

ASSESSORS PARCEL ID.	56
AREA	A
RECORD DIMENSION	100' or 100
SCALED DIMENSION	100 S
EXEMPT PROPERTY.	(E)
BUILDING/STRUCTURE	
SUBDIVISION LOT NO.	(2)
RIGHT OF WAY/ACCESS.	R/W
COMMON OWNERSHIP	OR
SURFACE WATER PROPERTYLINE	
SURFACE WATER NOT A PROPERTYLINE	
WETLANDS	

FEET SCALE 1" = 100'
50 0 100 200 300
25 0 25 50 75
METERS

REVISED TO :

ASSESSORS MAPS
OAK BLUFFS
MASSACHUSETTS

INDEX

						1	2	3				
					5	4		2				
					6	7		8	9			
					13	12	11	10				
14					15	16	17	18				
24		25	22	21	20	19						
23	26	27	28	29	30	31						
38	37	36	35	34	33	32						
39	40	41	42	43	44	45						
52	51	50	49	48	47	46						
53	54	55	56	57		58						

GN N

MAP NO.
19

THIS MAP IS FOR ASSESSMENT PURPOSES. IT IS NOT VALID FOR LEGAL DESCRIPTION OR CONVEYANCE. THE HORIZONTAL DATUM IS THE MASSACHUSETTS COORDINATE SYSTEM, ISLAND ZONE, NAD 27. DIGITIZED IN 1998 BY CARTOGRAPHIC ASSOCIATES, INC., UNDER CONTRACT WITH:
HORSLEY & WITTEN, INC., SEXTANT HILL, 90 ROUTE 6A, SANDWICH, MASSACHUSETTS 02563
ORIGINAL MAPPING:
– PHOTOGRAMMETRIC COMPILATION – LOCKWOOD MAPPING, INC., ROCHESTER, NEW YORK.
– PARCEL MAPPING – SCHOFIELD BROTHERS, INC., FRAMINGHAM AND VINEYARD HAVEN, MASSACHUSETTS.

REVISED AND REPRINTED BY
CAI Technologies
Precision Mapping. Geospatial Solutions.
11 PLEASANT STREET, LITTLETON, NH 03561
800.322.4540 - WWW.CAI-TECH.COM

LEGEND

ASSESSORS PARCEL ID.	56
AREA	A
RECORD DIMENSION	100' or 100
SCALED DIMENSION	100 S
EXEMPT PROPERTY	Ⓔ
BUILDING/STRUCTURE	
SUBDIVISION LOT NO.	②
RIGHT OF WAY/ACCESS	R/W
COMMON OWNERSHIP	OR
SURFACE WATER PROPERTYLINE	
SURFACE WATER NOT A PROPERTYLINE	
WETLANDS	

SCALE 1" = 100'
FEET 50 0 100 200 300
METERS 25 0 25 50 75
REVISED TO :

ASSESSORS MAPS
OAK BLUFFS
MASSACHUSETTS

INDEX

MAP NO.
20

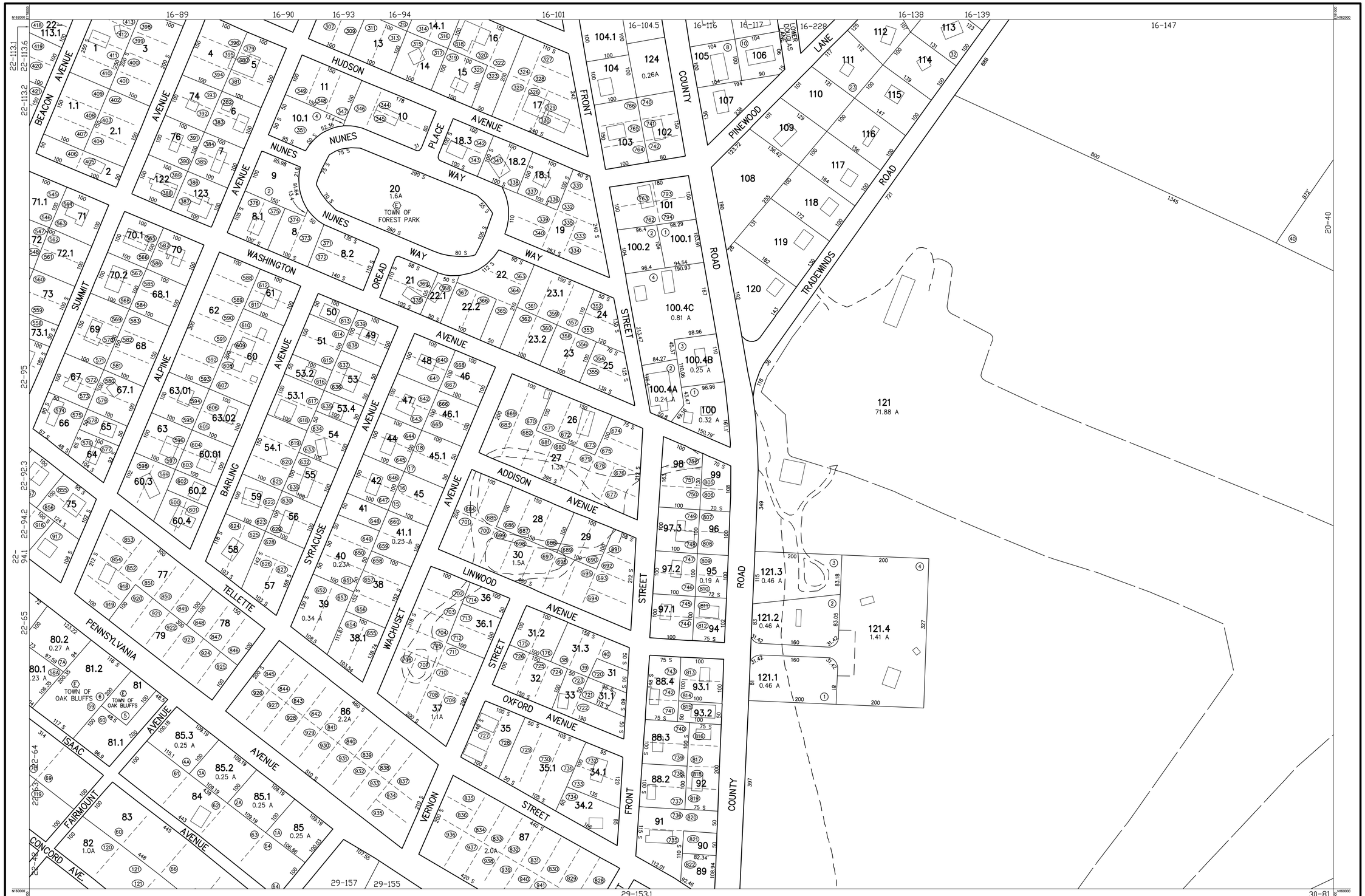

THIS MAP IS FOR ASSESSMENT PURPOSES. IT IS NOT VALID FOR LEGAL DESCRIPTION OR CONVEYANCE. THE HORIZONTAL DATUM IS THE MASSACHUSETTS COORDINATE SYSTEM, ISLAND ZONE, NAD 27. DIGITIZED IN 1998 BY CARTOGRAPHIC ASSOCIATES, INC., UNDER CONTRACT WITH:
HORSLEY & WITTEN, INC., SEXTANT HILL, 90 ROUTE 6A, SANDWICH, MASSACHUSETTS 02563
ORIGINAL MAPPING:
– PHOTOGRAMMETRIC COMPILATION – LOCKWOOD MAPPING, INC., ROCHESTER, NEW YORK.
– PARCEL MAPPING – SCHOFIELD BROTHERS, INC., FRAMINGHAM AND VINEYARD HAVEN, MASSACHUSETTS.

REVISED AND REPRINTED BY
CAI Technologies
Precision Mapping. Geospatial Solutions.
11 PLEASANT STREET, LITTLETON, NH 03561
800.322.4540 - WWW.CAI-TECH.COM

LEGEND

ASSESSORS PARCEL ID.	56
AREA	A
RECORD DIMENSION	100' or 100
SCALED DIMENSION	100 S
EXEMPT PROPERTY	E
BUILDING/STRUCTURE	
SUBDIVISION LOT NO.	2
RIGHT OF WAY/ACCESS	R/W
COMMON OWNERSHIP	OR
SURFACE WATER PROPERTYLINE	
SURFACE WATER NOT A PROPERTYLINE	
WETLANDS	

SCALE 1" = 100'
FEET 50 0 100 200 300
METERS 25 0 25 50 75
REVISED TO :

ASSESSORS MAPS
OAK BLUFFS
MASSACHUSETTS

INDEX

								1	2					
							5	4	3					
							6	7	8	9				
							13	12	11	10				
14							15	16	17	18				
24			23	22	21	20	19							
25	26	27	28	29	30	31								
38	37	36	35	34	33	32								
39	40	41	42	43	44	45								
52	51	50	49	48	47	46								
53	54	55	56	57		58								

GN
N

MAP NO.
21

THIS MAP IS FOR ASSESSMENT PURPOSES. IT IS NOT VALID FOR LEGAL DESCRIPTION OR CONVEYANCE. THE HORIZONTAL DATUM IS THE MASSACHUSETTS COORDINATE SYSTEM, ISLAND ZONE, NAD 27. DIGITIZED IN 1998 BY CARTOGRAPHIC ASSOCIATES, INC., UNDER CONTRACT WITH:
HORSLEY & WITTEN, INC., SEXTANT HILL, 90 ROUTE 6A, SANDWICH, MASSACHUSETTS 02563
ORIGINAL MAPPING:
– PHOTOGRAMMETRIC COMPILATION – LOCKWOOD MAPPING, INC., ROCHESTER, NEW YORK.
– PARCEL MAPPING – SCHOFIELD BROTHERS, INC., FRAMINGHAM AND VINEYARD HAVEN, MASSACHUSETTS.

REVISED AND REPRINTED BY
CAI Technologies
Precision Mapping. Geospatial Solutions
11 PLEASANT STREET, LITTLETON, NH 03561
800.322.4540 - WWW.CAI-TECH.COM

LEGEND

ASSESSORS PARCEL ID.	56
AREA	A
RECORD DIMENSION	100' or 100
SCALED DIMENSION	100 S
EXEMPT PROPERTY.	(E)
BUILDING/STRUCTURE	
SUBDIVISION LOT NO.	(2)
RIGHT OF WAY/ACCESS.	R/W
COMMON OWNERSHIP	OR
SURFACE WATER PROPERTYLINE	
SURFACE WATER NOT A PROPERTYLINE	
WETLANDS	

FEET SCALE 1" = 100' METERS
50 0 100 200 300
25 0 25 50 75

REVISED TO :

ASSESSORS MAPS
OAK BLUFFS
MASSACHUSETTS

INDEX

					1	2	3		
					6	5	4		
					7	8	9		
					18	17	16		
					19	20	21		
					30	29	28		
					31	32	33		
					42	41	40		
					43	44	45		
					54	53	52		
					55	56	57		
14									
23									
24									
35									
36									
47									
48									
59									
60									

GN N

MAP NO.
22

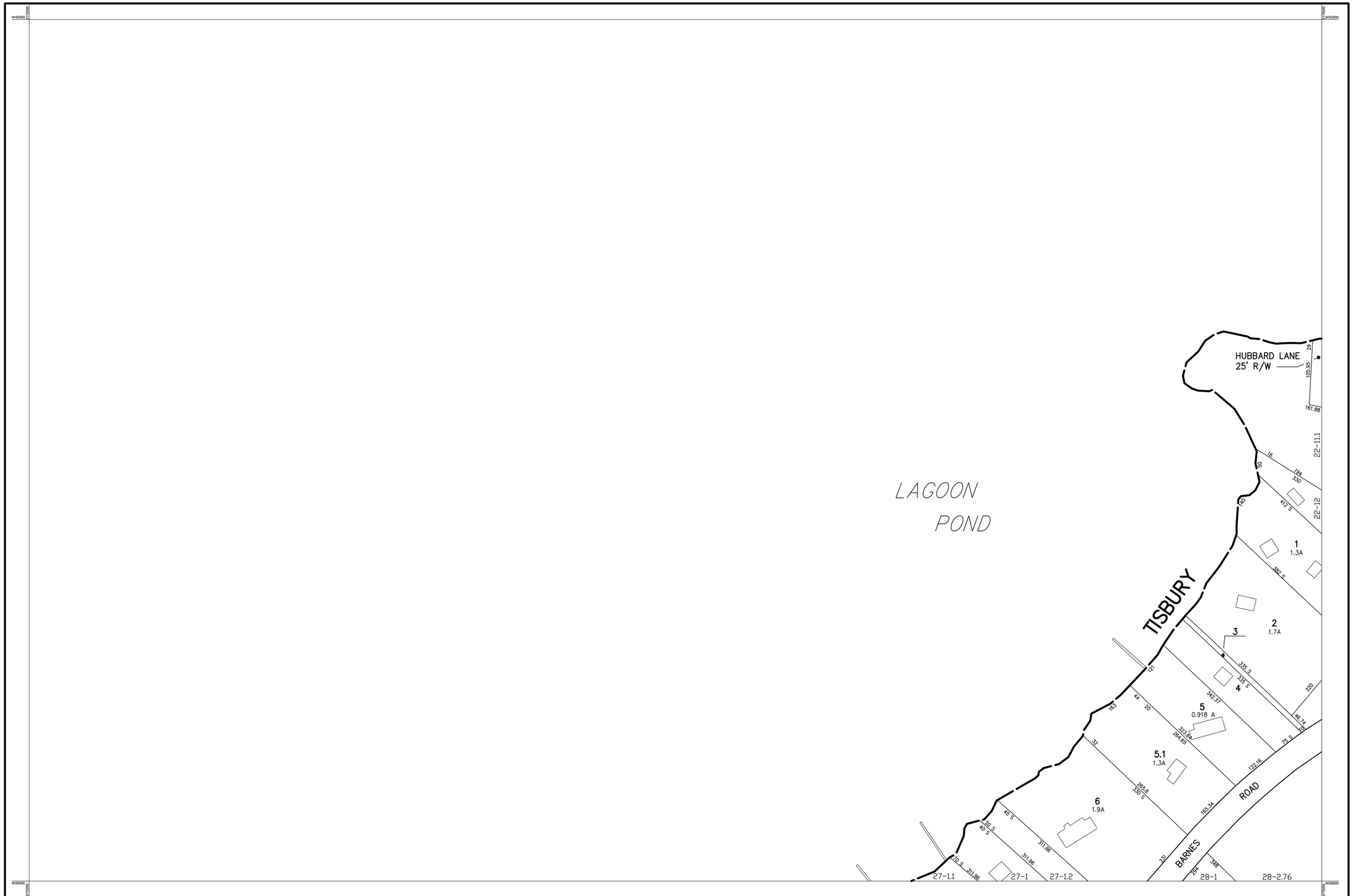

THIS MAP IS FOR ASSESSMENT PURPOSES. IT IS NOT VALID FOR LEGAL DESCRIPTION OR CONVEYANCE.
THE HORIZONTAL DATUM IS THE MASSACHUSETTS COORDINATE SYSTEM, ISLAND ZONE, NAD 27.
DIGITIZED IN 1998 BY CARTOGRAPHIC ASSOCIATES, INC., UNDER CONTRACT WITH:
HORSLEY & WITTEN, INC., SEXTANT HILL, 90 ROUTE 6A, SANDWICH, MASSACHUSETTS 02563
ORIGINAL MAPPING:
– PHOTOGRAMMETRIC COMPILATION – LOCKWOOD MAPPING, INC., ROCHESTER, NEW YORK.
– PARCEL MAPPING – SCHOFIELD BROTHERS, INC., FRAMINGHAM AND VINEYARD HAVEN, MASSACHUSETTS.

REVISED AND REPRINTED BY
CAI Technologies
Precision Mapping. Geospatial Solutions.
11 PLEASANT STREET, LITTLETON, NH 03561
800.322.4540 - WWW.CAI-TECH.COM

LEGEND

ASSESSORS PARCEL ID.	56
AREA	A
RECORD DIMENSION	100' or 100
SCALED DIMENSION	100 S
EXEMPT PROPERTY.	E
BUILDING/STRUCTURE	
SUBDIVISION LOT NO.	2
RIGHT OF WAY/ACCESS.	R/W
COMMON OWNERSHIP	OR
SURFACE WATER PROPERTYLINE	
SURFACE WATER NOT A PROPERTYLINE	
WETLANDS	

SCALE 1" = 100'
FEET 50 0 100 200 300
METERS 25 0 25 50 75

REVISED TO :

ASSESSORS MAPS
OAK BLUFFS
MASSACHUSETTS

INDEX
GN

MAP NO.
23

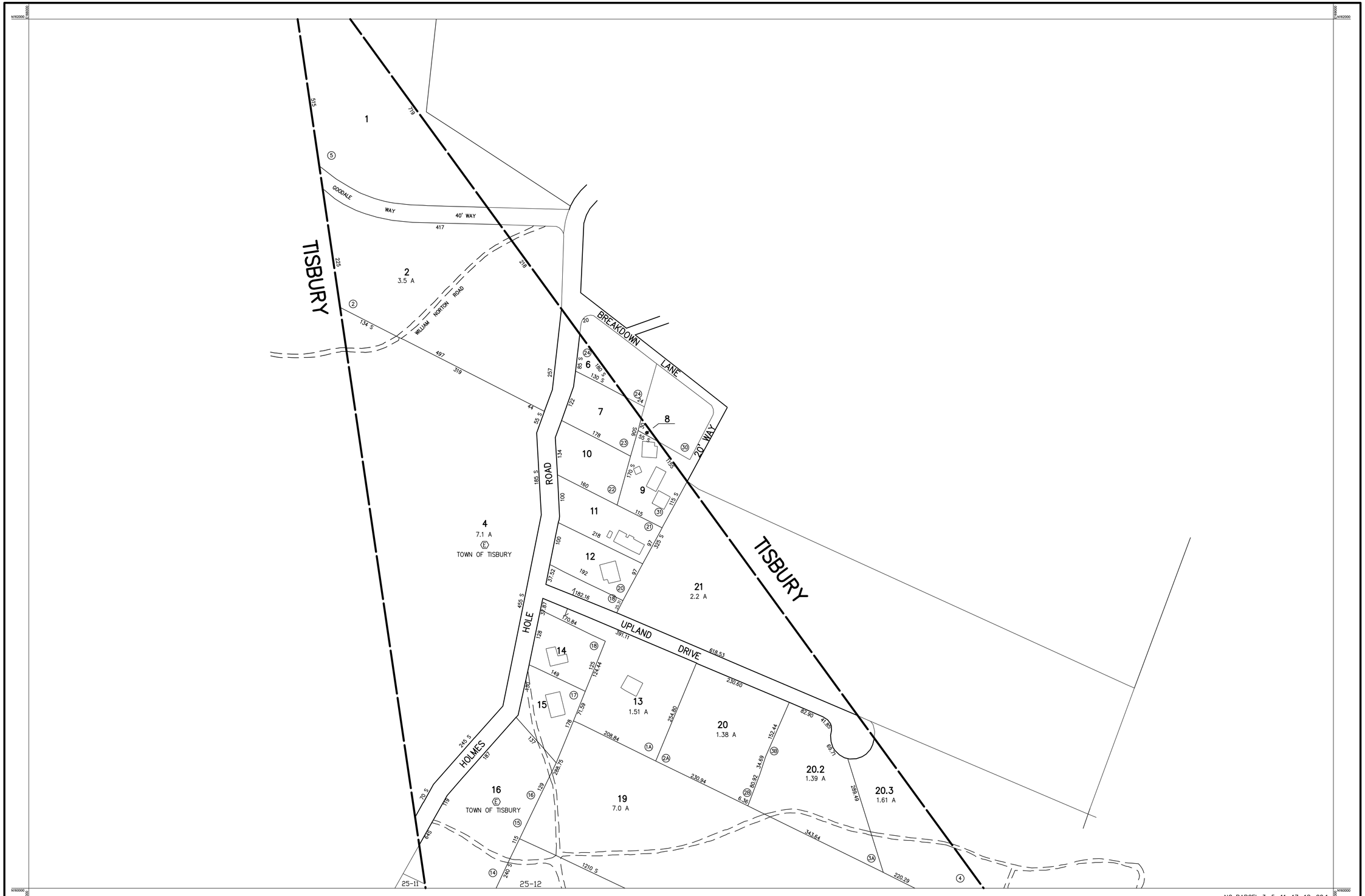

NO PARCEL 3, 5, 11, 17, 18, 20.1

THIS MAP IS FOR ASSESSMENT PURPOSES. IT IS NOT VALID FOR LEGAL DESCRIPTION OR CONVEYANCE. THE HORIZONTAL DATUM IS THE MASSACHUSETTS COORDINATE SYSTEM, ISLAND ZONE, NAD 27. DIGITIZED IN 1998 BY CARTOGRAPHIC ASSOCIATES, INC., UNDER CONTRACT WITH:
HORSLEY & WITTEN, INC., SEXTANT HILL, 90 ROUTE 6A, SANDWICH, MASSACHUSETTS 02563
ORIGINAL MAPPING:
– PHOTOGRAMMETRIC COMPILATION – LOCKWOOD MAPPING, INC., ROCHESTER, NEW YORK.
– PARCEL MAPPING – SCHOFIELD BROTHERS, INC., FRAMINGHAM AND VINEYARD HAVEN, MASSACHUSETTS.

REVISED AND REPRINTED BY
CAI Technologies
Precision Mapping. Geospatial Solutions.
11 PLEASANT STREET, LITTLETON, NH 03561
800.322.4540 - WWW.CAI-TECH.COM

LEGEND

ASSESSORS PARCEL ID.	56
AREA	A
RECORD DIMENSION	100' or 100
SCALED DIMENSION	100 S
EXEMPT PROPERTY	Ⓔ
BUILDING/STRUCTURE	
SUBDIVISION LOT NO.	②
RIGHT OF WAY/ACCESS	R/W
COMMON OWNERSHIP	OR
SURFACE WATER PROPERTYLINE	
SURFACE WATER NOT A PROPERTYLINE	
WETLANDS	

SCALE 1" = 100'
FEET 50 0 100 200 300
METERS 25 0 25 50 75

REVISED TO :

ASSESSORS MAPS
OAK BLUFFS
MASSACHUSETTS

INDEX

MAP NO.
24

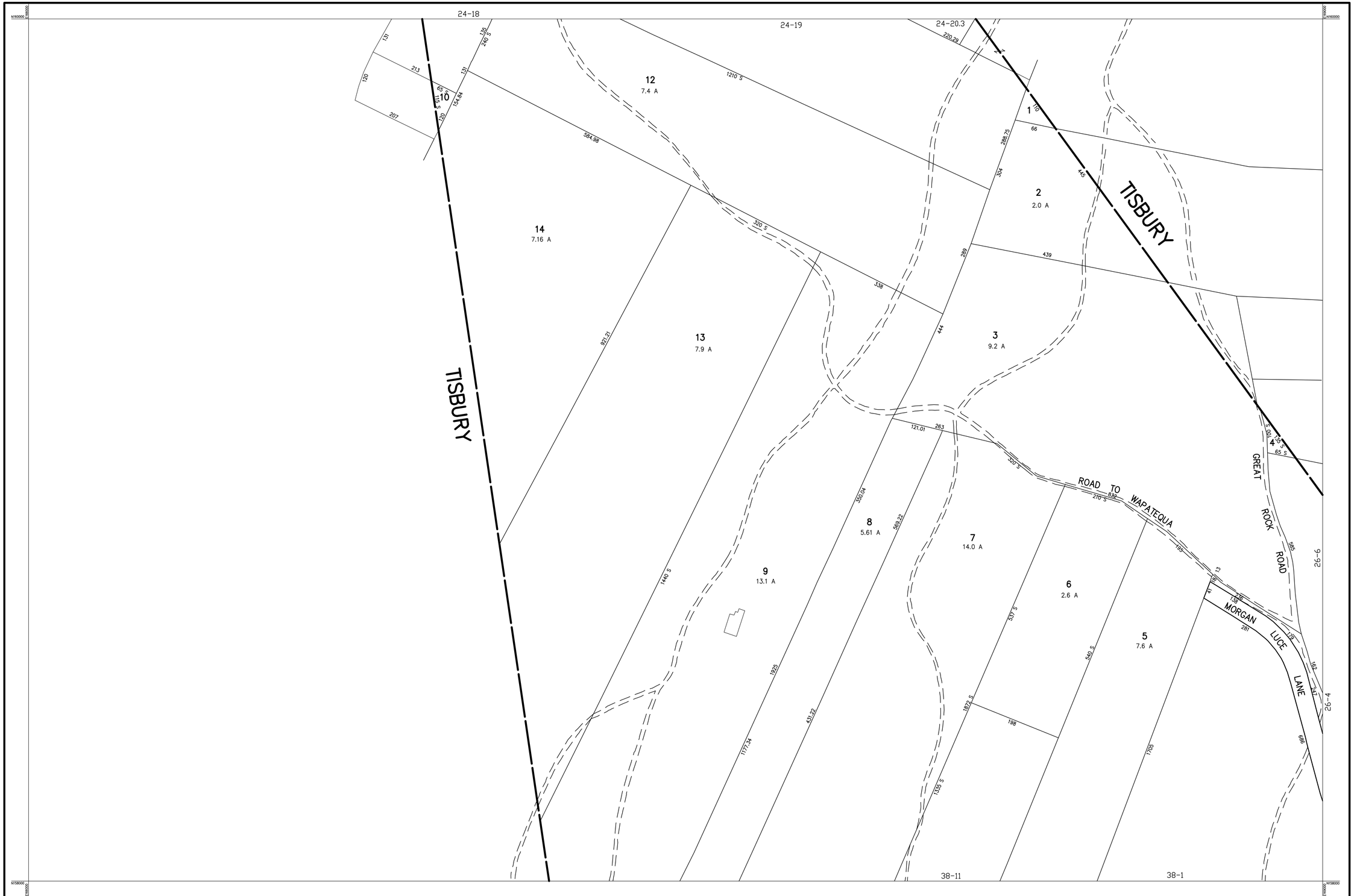

THIS MAP IS FOR ASSESSMENT PURPOSES. IT IS NOT VALID FOR LEGAL DESCRIPTION OR CONVEYANCE. THE HORIZONTAL DATUM IS THE MASSACHUSETTS COORDINATE SYSTEM, ISLAND ZONE, NAD 27. DIGITIZED IN 1998 BY CARTOGRAPHIC ASSOCIATES, INC., UNDER CONTRACT WITH:
HORSLEY & WITTEN, INC., SEXTANT HILL, 90 ROUTE 6A, SANDWICH, MASSACHUSETTS 02563
ORIGINAL MAPPING:
– PHOTOGRAMMETRIC COMPILATION – LOCKWOOD MAPPING, INC., ROCHESTER, NEW YORK.
– PARCEL MAPPING – SCHOFIELD BROTHERS, INC., FRAMINGHAM AND VINEYARD HAVEN, MASSACHUSETTS.

REVISED AND REPRINTED BY
CAI Technologies
Precision Mapping. Geospatial Solutions.
11 PLEASANT STREET, LITTLETON, NH 03561
800.322.4540 - WWW.CAI-TECH.COM

LEGEND

ASSESSORS PARCEL ID.	56
AREA	A
RECORD DIMENSION	100' or 100
SCALED DIMENSION	100 S
EXEMPT PROPERTY	E
BUILDING/STRUCTURE	
SUBDIVISION LOT NO.	2
RIGHT OF WAY/ACCESS	R/W
COMMON OWNERSHIP	OR
SURFACE WATER PROPERTYLINE	
SURFACE WATER NOT A PROPERTYLINE	
WETLANDS	

SCALE 1" = 100'
FEET 50 0 100 200 300
25 0 25 50 75
METERS
REVISED TO :

ASSESSORS MAPS
OAK BLUFFS
MASSACHUSETTS

INDEX

MAP NO.
25

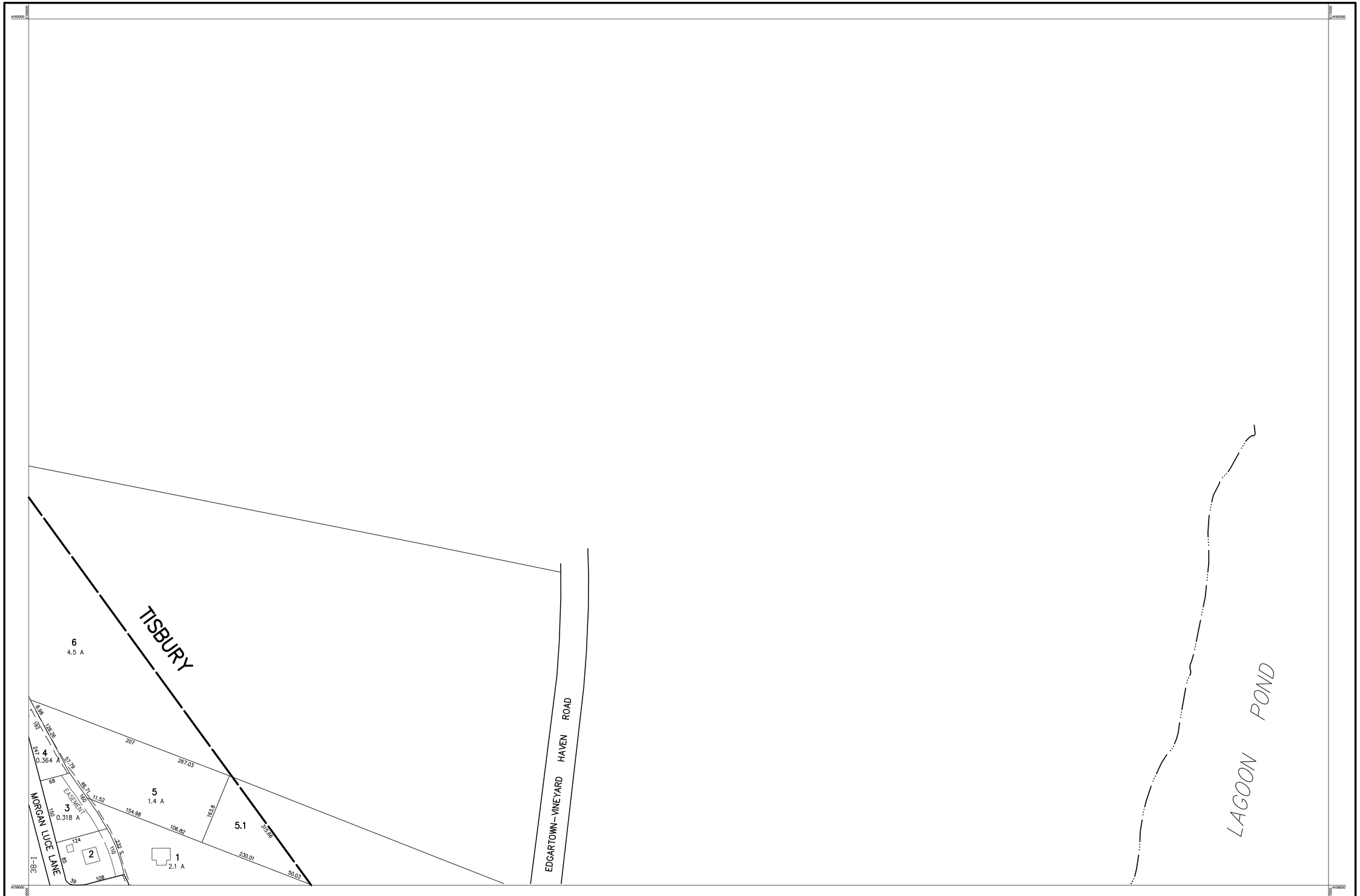

THIS MAP IS FOR ASSESSMENT PURPOSES. IT IS NOT VALID FOR LEGAL DESCRIPTION OR CONVEYANCE. THE HORIZONTAL DATUM IS THE MASSACHUSETTS COORDINATE SYSTEM, ISLAND ZONE, NAD 27. DIGITIZED IN 1998 BY CARTOGRAPHIC ASSOCIATES, INC., UNDER CONTRACT WITH:
HORSLEY & WITTEN, INC., SEXTANT HILL, 90 ROUTE 6A, SANDWICH, MASSACHUSETTS 02563
ORIGINAL MAPPING:
– PHOTOGRAMMETRIC COMPILATION – LOCKWOOD MAPPING, INC., ROCHESTER, NEW YORK.
– PARCEL MAPPING – SCHOFIELD BROTHERS, INC., FRAMINGHAM AND VINEYARD HAVEN, MASSACHUSETTS.

REVISED AND REPRINTED BY
CAI Technologies
Precision Mapping. Geospatial Solutions
11 PLEASANT STREET, LITTLETON, NH 03561
800.322.4540 - WWW.CAI-TECH.COM

LEGEND

ASSESSORS PARCEL ID.	56
AREA	A
RECORD DIMENSION	100' or 100
SCALED DIMENSION	100 S
EXEMPT PROPERTY	E
BUILDING/STRUCTURE	
SUBDIVISION LOT NO.	2
RIGHT OF WAY/ACCESS	R/W
COMMON OWNERSHIP	OR
SURFACE WATER PROPERTYLINE	
SURFACE WATER NOT A PROPERTYLINE	
WETLANDS	

SCALE 1" = 100'
FEET 50 0 100 200 300
METERS 25 0 25 50 75
REVISED TO :

ASSESSORS MAPS
OAK BLUFFS
MASSACHUSETTS

INDEX

MAP NO.
26

THIS MAP IS FOR ASSESSMENT PURPOSES. IT IS NOT VALID FOR LEGAL DESCRIPTION OR CONVEYANCE. THE HORIZONTAL DATUM IS THE MASSACHUSETTS COORDINATE SYSTEM, ISLAND ZONE, NAD 27. DIGITIZED IN 1998 BY CARTOGRAPHIC ASSOCIATES, INC., UNDER CONTRACT WITH:
HORSLEY & WITTEN, INC., SEXTANT HILL, 90 ROUTE 6A, SANDWICH, MASSACHUSETTS 02563
ORIGINAL MAPPING:
– PHOTOGRAMMETRIC COMPILATION – LOCKWOOD MAPPING, INC., ROCHESTER, NEW YORK.
– PARCEL MAPPING – SCHOFIELD BROTHERS, INC., FRAMINGHAM AND VINEYARD HAVEN, MASSACHUSETTS.

REVISED AND REPRINTED BY
CAI Technologies
Precision Mapping. Geospatial Solutions
11 PLEASANT STREET, LITTLETON, NH 03561
800.322.4540 • WWW.CAI-TECH.COM

LEGEND

ASSESSORS PARCEL ID.	56
AREA	A
RECORD DIMENSION	100' or 100
SCALED DIMENSION	100 S
EXEMPT PROPERTY	Ⓔ
BUILDING/STRUCTURE	
SUBDIVISION LOT NO.	②
RIGHT OF WAY/ACCESS	R/W
COMMON OWNERSHIP	OR
SURFACE WATER PROPERTYLINE	
SURFACE WATER NOT A PROPERTYLINE	
WETLANDS	

SCALE 1" = 100'
FEET 50 0 100 200 300
25 0 25 50 75
METERS
REVISED TO :

ASSESSORS MAPS
OAK BLUFFS
MASSACHUSETTS

INDEX

MAP NO.
27

THIS MAP IS FOR ASSESSMENT PURPOSES. IT IS NOT VALID FOR LEGAL DESCRIPTION OR CONVEYANCE. THE HORIZONTAL DATUM IS THE MASSACHUSETTS COORDINATE SYSTEM, ISLAND ZONE, NAD 27. DIGITIZED IN 1998 BY CARTOGRAPHIC ASSOCIATES, INC., UNDER CONTRACT WITH:
HORSLEY & WITTEN, INC., SEXTANT HILL, 90 ROUTE 6A, SANDWICH, MASSACHUSETTS 02563
ORIGINAL MAPPING:
– PHOTOGRAMMETRIC COMPILATION – LOCKWOOD MAPPING, INC., ROCHESTER, NEW YORK.
– PARCEL MAPPING – SCHOFIELD BROTHERS, INC., FRAMINGHAM AND VINEYARD HAVEN, MASSACHUSETTS.

REVISED AND REPRINTED BY
CAI Technologies
Precision Mapping. Geospatial Solutions.
11 PLEASANT STREET, LITTLETON, NH 03561
800.322.4540 - WWW.CAI-TECH.COM

LEGEND

ASSESSORS PARCEL ID.	56
AREA	A
RECORD DIMENSION	100' or 100
SCALED DIMENSION	100 S
EXEMPT PROPERTY	Ⓔ
BUILDING/STRUCTURE	
SUBDIVISION LOT NO.	②
RIGHT OF WAY/ACCESS	R/W
COMMON OWNERSHIP	OR
SURFACE WATER PROPERTYLINE	
SURFACE WATER NOT A PROPERTYLINE	
WETLANDS	

SCALE 1" = 100'
FEET 50 0 100 200 300
METERS 25 0 25 50 75
REVISED TO :

ASSESSORS MAPS
OAK BLUFFS
MASSACHUSETTS

INDEX

MAP NO.
28

THIS MAP IS FOR ASSESSMENT PURPOSES. IT IS NOT VALID FOR LEGAL DESCRIPTION OR CONVEYANCE. THE HORIZONTAL DATUM IS THE MASSACHUSETTS COORDINATE SYSTEM, ISLAND ZONE, NAD 27. DIGITIZED IN 1998 BY CARTOGRAPHIC ASSOCIATES, INC., UNDER CONTRACT WITH:
HORSLEY & WITTEN, INC., SEXTANT HILL, 90 ROUTE 6A, SANDWICH, MASSACHUSETTS 02563
ORIGINAL MAPPING:
– PHOTOGRAMMETRIC COMPILATION – LOCKWOOD MAPPING, INC., ROCHESTER, NEW YORK.
– PARCEL MAPPING – SCHOFIELD BROTHERS, INC., FRAMINGHAM AND VINEYARD HAVEN, MASSACHUSETTS.

REVISED AND REPRINTED BY
CAI Technologies
Precision Mapping. Geospatial Solutions.
11 PLEASANT STREET, LITTLETON, NH 03561
800.322.4540 • WWW.CAI-TECH.COM

LEGEND

ASSESSORS PARCEL ID.	56
AREA	A
RECORD DIMENSION	100' or 100
SCALED DIMENSION	100 S
EXEMPT PROPERTY	E
BUILDING/STRUCTURE	
SUBDIVISION LOT NO.	2
RIGHT OF WAY/ACCESS	R/W
COMMON OWNERSHIP	OR
SURFACE WATER PROPERTYLINE	
SURFACE WATER NOT A PROPERTYLINE	
WETLANDS	

SCALE 1" = 100'
FEET 50 0 100 200 300
METERS 25 0 25 50 75
REVISED TO :

ASSESSORS MAPS
OAK BLUFFS
MASSACHUSETTS

INDEX

MAP NO.
29

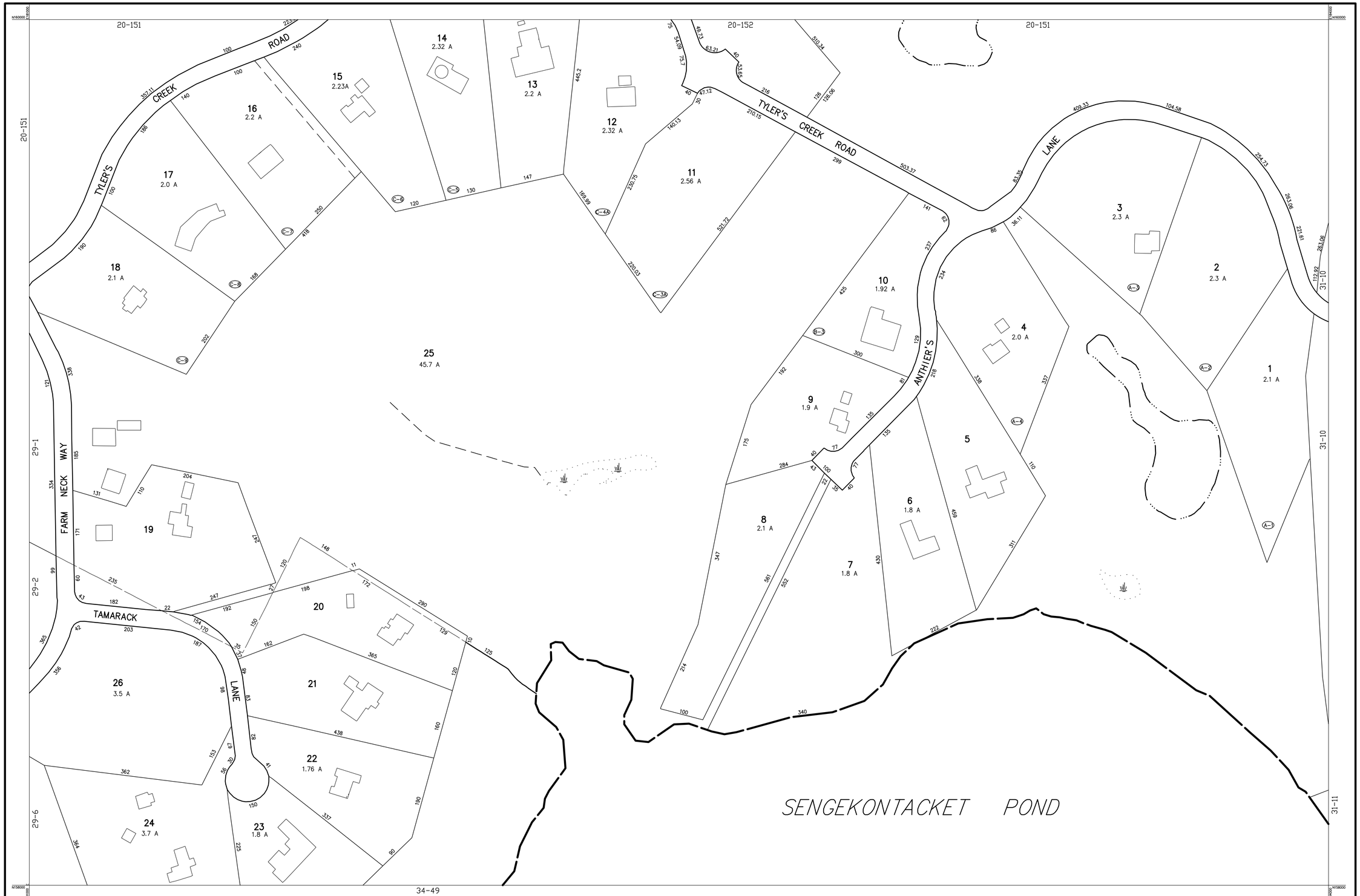

THIS MAP IS FOR ASSESSMENT PURPOSES. IT IS NOT VALID FOR LEGAL DESCRIPTION OR CONVEYANCE. THE HORIZONTAL DATUM IS THE MASSACHUSETTS COORDINATE SYSTEM, ISLAND ZONE, NAD 27. DIGITIZED IN 1998 BY CARTOGRAPHIC ASSOCIATES, INC., UNDER CONTRACT WITH:
HORSLEY & WITTEN, INC., SEXTANT HILL, 90 ROUTE 6A, SANDWICH, MASSACHUSETTS 02563
ORIGINAL MAPPING:
– PHOTOGRAMMETRIC COMPILATION – LOCKWOOD MAPPING, INC., ROCHESTER, NEW YORK.
– PARCEL MAPPING – SCHOFIELD BROTHERS, INC., FRAMINGHAM AND VINEYARD HAVEN, MASSACHUSETTS.

REVISED AND REPRINTED BY
CAI Technologies
Precision Mapping. Geospatial Solutions
11 PLEASANT STREET, LITTLETON, NH 03561
800.322.4540 - WWW.CAI-TECH.COM

LEGEND

ASSESSORS PARCEL ID.	56
AREA	A
RECORD DIMENSION	100' or 100
SCALED DIMENSION	100 S
EXEMPT PROPERTY	E
BUILDING/STRUCTURE	
SUBDIVISION LOT NO.	2
RIGHT OF WAY/ACCESS	R/W
COMMON OWNERSHIP	OR
SURFACE WATER PROPERTYLINE	
SURFACE WATER NOT A PROPERTYLINE	
WETLANDS	

SCALE 1" = 100'
FEET 50 0 100 200 300
25 0 25 50 75
METERS
REVISED TO :

ASSESSORS MAPS
OAK BLUFFS
MASSACHUSETTS

INDEX

				1	2	3			
				6	7	8	9		
				5	4	3			
				13	12	11	10		
14				15	16	17	18		
24			23	22	21	20	19		
25	26	27	28	29	30	31			
36	35	34	33	32					
39	40	41	42	43	44	45			
52	51	50	49	48	47	46			
53	54	55	56	57		56			

GN N

MAP NO.
30

THIS MAP IS FOR ASSESSMENT PURPOSES. IT IS NOT VALID FOR LEGAL DESCRIPTION OR CONVEYANCE. THE HORIZONTAL DATUM IS THE MASSACHUSETTS COORDINATE SYSTEM, ISLAND ZONE, NAD 27. DIGITIZED IN 1998 BY CARTOGRAPHIC ASSOCIATES, INC., UNDER CONTRACT WITH:
HORSLEY & WITTEN, INC., SEXTANT HILL, 90 ROUTE 6A, SANDWICH, MASSACHUSETTS 02563
ORIGINAL MAPPING:
– PHOTOGRAMMETRIC COMPILATION – LOCKWOOD MAPPING, INC., ROCHESTER, NEW YORK.
– PARCEL MAPPING – SCHOFIELD BROTHERS, INC., FRAMINGHAM AND VINEYARD HAVEN, MASSACHUSETTS.

REVISED AND REPRINTED BY
CAI Technologies
Precision Mapping. Geospatial Solutions
11 PLEASANT STREET, LITTLETON, NH 03561
800.322.4540 • WWW.CAI-TECH.COM

LEGEND

ASSESSORS PARCEL ID.	56
AREA	A
RECORD DIMENSION	100' or 100
SCALED DIMENSION	100 S
EXEMPT PROPERTY	E
BUILDING/STRUCTURE	
SUBDIVISION LOT NO.	2
RIGHT OF WAY/ACCESS	R/W
COMMON OWNERSHIP	OR
SURFACE WATER PROPERTYLINE	
SURFACE WATER NOT A PROPERTYLINE	
WETLANDS	

SCALE 1" = 100'
FEET 50 0 100 200 300
25 0 25 50 75
METERS

REVISED TO :

ASSESSORS MAPS
OAK BLUFFS
MASSACHUSETTS

INDEX
GN

MAP NO.
31

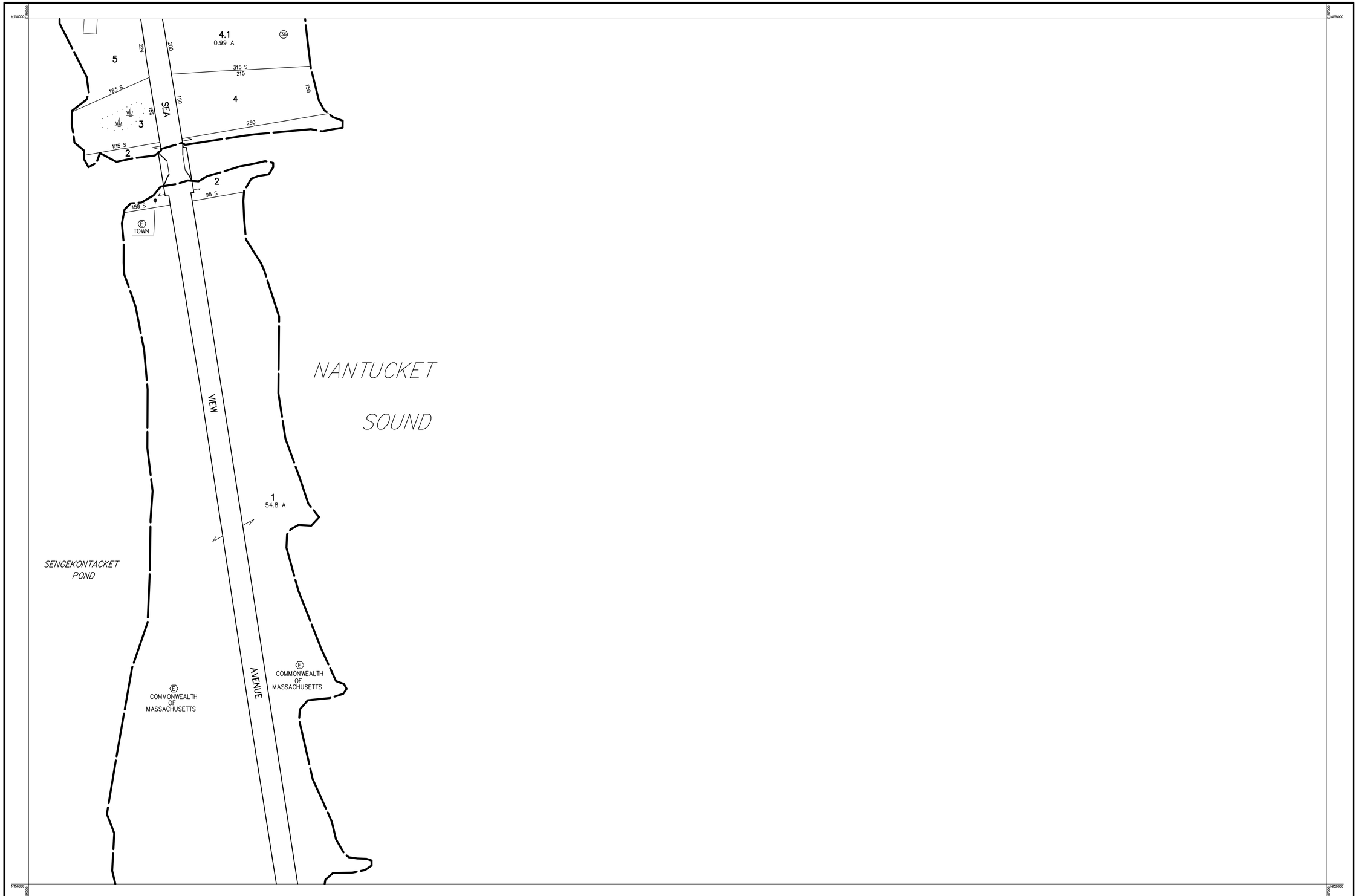

THIS MAP IS FOR ASSESSMENT PURPOSES. IT IS NOT VALID FOR LEGAL DESCRIPTION OR CONVEYANCE. THE HORIZONTAL DATUM IS THE MASSACHUSETTS COORDINATE SYSTEM, ISLAND ZONE, NAD 27. DIGITIZED IN 1998 BY CARTOGRAPHIC ASSOCIATES, INC., UNDER CONTRACT WITH:
HORSLEY & WITTEN, INC., SEXTANT HILL, 90 ROUTE 6A, SANDWICH, MASSACHUSETTS 02563
ORIGINAL MAPPING:
– PHOTOGRAMMETRIC COMPILATION – LOCKWOOD MAPPING, INC., ROCHESTER, NEW YORK.
– PARCEL MAPPING – SCHOFIELD BROTHERS, INC., FRAMINGHAM AND VINEYARD HAVEN, MASSACHUSETTS.

REVISED AND REPRINTED BY
CAI Technologies
Precision Mapping. Geospatial Solutions
11 PLEASANT STREET, LITTLETON, NH 03561
800.322.4540 - WWW.CAI-TECH.COM

LEGEND

ASSESSORS PARCEL ID.	56
AREA	A
RECORD DIMENSION	100' or 100
SCALED DIMENSION	100 S
EXEMPT PROPERTY.	E
BUILDING/STRUCTURE	
SUBDIVISION LOT NO.	2
RIGHT OF WAY/ACCESS.	R/W
COMMON OWNERSHIP	OR
SURFACE WATER PROPERTYLINE	
SURFACE WATER NOT A PROPERTYLINE	
WETLANDS	

SCALE 1" = 100'
FEET 50 0 100 200 300
25 0 25 50 75 METERS
REVISED TO :

ASSESSORS MAPS
OAK BLUFFS
MASSACHUSETTS

INDEX

						1	2	3				
					6	4		2A				
					8	7		8A	9			
					73	12	11		10			
14					75	16	17		18			
14			26	22	21	20		19				
13	26	27	28	29	30	31						
38	37	36		35	34	33		32				
39	40	41	42	43	44	45						
53	51	50	49	48	47	46						
53	54	55	56	57		56						

GN

MAP NO.
32

THIS MAP IS FOR ASSESSMENT PURPOSES. IT IS NOT VALID FOR LEGAL DESCRIPTION OR CONVEYANCE. THE HORIZONTAL DATUM IS THE MASSACHUSETTS COORDINATE SYSTEM, ISLAND ZONE, NAD 27. DIGITIZED IN 1998 BY CARTOGRAPHIC ASSOCIATES, INC., UNDER CONTRACT WITH:
HORSLEY & WITTEN, INC., SEXTANT HILL, 90 ROUTE 6A, SANDWICH, MASSACHUSETTS 02563
ORIGINAL MAPPING:
- PHOTOGRAMMETRIC COMPILATION – LOCKWOOD MAPPING, INC., ROCHESTER, NEW YORK.
- PARCEL MAPPING – SCHOFIELD BROTHERS, INC., FRAMINGHAM AND VINEYARD HAVEN, MASSACHUSETTS.

REVISED AND REPRINTED BY
CAI Technologies
Precision Mapping. Geospatial Solutions.
11 PLEASANT STREET, LITTLETON, NH 03561
800.322.4540 - WWW.CAI-TECH.COM

LEGEND

ASSESSORS PARCEL ID.	56
AREA	A
RECORD DIMENSION	100' or 100
SCALED DIMENSION	100 S
EXEMPT PROPERTY	Ⓔ
BUILDING/STRUCTURE	
SUBDIVISION LOT NO.	②
RIGHT OF WAY/ACCESS	R/W
COMMON OWNERSHIP	OR
SURFACE WATER PROPERTYLINE	
SURFACE WATER NOT A PROPERTYLINE	
WETLANDS	

SCALE 1" = 100'
FEET 50 0 100 200 300
25 0 25 50 75
METERS
REVISED TO :

ASSESSORS MAPS
OAK BLUFFS
MASSACHUSETTS

INDEX

MAP NO.
33

THIS MAP IS FOR ASSESSMENT PURPOSES. IT IS NOT VALID FOR LEGAL DESCRIPTION OR CONVEYANCE. THE HORIZONTAL DATUM IS THE MASSACHUSETTS COORDINATE SYSTEM, ISLAND ZONE, NAD 27. DIGITIZED IN 1998 BY CARTOGRAPHIC ASSOCIATES, INC., UNDER CONTRACT WITH:
HORSLEY & WITTEN, INC., SEXTANT HILL, 90 ROUTE 6A, SANDWICH, MASSACHUSETTS 02563
ORIGINAL MAPPING:
– PHOTOGRAMMETRIC COMPILATION – LOCKWOOD MAPPING, INC., ROCHESTER, NEW YORK.
– PARCEL MAPPING – SCHOFIELD BROTHERS, INC., FRAMINGHAM AND VINEYARD HAVEN, MASSACHUSETTS.

REVISED AND REPRINTED BY
CAI Technologies
Precision Mapping. Geospatial Solutions
11 PLEASANT STREET, LITTLETON, NH 03561
800.322.4540 - WWW.CAI-TECH.COM

LEGEND

ASSESSORS PARCEL ID.	56
AREA	A
RECORD DIMENSION	100' or 100
SCALED DIMENSION	100 S
EXEMPT PROPERTY.	(E)
BUILDING/STRUCTURE	
SUBDIVISION LOT NO.	(2)
RIGHT OF WAY/ACCESS.	R/W
COMMON OWNERSHIP	OR
SURFACE WATER PROPERTYLINE	
SURFACE WATER NOT A PROPERTYLINE	
WETLANDS	

FEET SCALE 1" = 100' METERS
50 0 100 200 300
25 0 25 50 75

REVISED TO :

ASSESSORS MAPS
OAK BLUFFS
MASSACHUSETTS

INDEX

MAP NO. 34

THIS MAP IS FOR ASSESSMENT PURPOSES. IT IS NOT VALID FOR LEGAL DESCRIPTION OR CONVEYANCE. THE HORIZONTAL DATUM IS THE MASSACHUSETTS COORDINATE SYSTEM, ISLAND ZONE, NAD 27. DIGITIZED IN 1998 BY CARTOGRAPHIC ASSOCIATES, INC., UNDER CONTRACT WITH:
HORSLEY & WITTEN, INC., SEXTANT HILL, 90 ROUTE 6A, SANDWICH, MASSACHUSETTS 02563
ORIGINAL MAPPING:
– PHOTOGRAMMETRIC COMPILATION – LOCKWOOD MAPPING, INC., ROCHESTER, NEW YORK.
– PARCEL MAPPING – SCHOFIELD BROTHERS, INC., FRAMINGHAM AND VINEYARD HAVEN, MASSACHUSETTS.

REVISED AND REPRINTED BY
CAI Technologies
Precision Mapping. Geospatial Solutions
11 PLEASANT STREET, LITTLETON, NH 03561
800.322.4540 - WWW.CAI-TECH.COM

LEGEND

ASSESSORS PARCEL ID.	56
AREA	A
RECORD DIMENSION	100' or 100
SCALED DIMENSION	100 S
EXEMPT PROPERTY.	(E)
BUILDING/STRUCTURE	
SUBDIVISION LOT NO.	(2)
RIGHT OF WAY/ACCESS.	R/W
COMMON OWNERSHIP	OR
SURFACE WATER PROPERTYLINE	
SURFACE WATER NOT A PROPERTYLINE	
WETLANDS	

FEET SCALE 1" = 100'
50 0 100 200 300
25 0 25 50 75
METERS

REVISED TO :

ASSESSORS MAPS
OAK BLUFFS
MASSACHUSETTS

INDEX

MAP NO.
35

THIS MAP IS FOR ASSESSMENT PURPOSES. IT IS NOT VALID FOR LEGAL DESCRIPTION OR CONVEYANCE. THE HORIZONTAL DATUM IS THE MASSACHUSETTS COORDINATE SYSTEM, ISLAND ZONE, NAD 27. DIGITIZED IN 1998 BY CARTOGRAPHIC ASSOCIATES, INC., UNDER CONTRACT WITH:
HORSLEY & WITTEN, INC., SEXTANT HILL, 90 ROUTE 6A, SANDWICH, MASSACHUSETTS 02563
ORIGINAL MAPPING:
– PHOTOGRAMMETRIC COMPILATION – LOCKWOOD MAPPING, INC., ROCHESTER, NEW YORK.
– PARCEL MAPPING – SCHOFIELD BROTHERS, INC., FRAMINGHAM AND VINEYARD HAVEN, MASSACHUSETTS.

REVISED AND REPRINTED BY
CAI Technologies
Precision Mapping. Geospatial Solutions.
11 PLEASANT STREET, LITTLETON, NH 03561
800.322.4540 • WWW.CAI-TECH.COM

LEGEND

ASSESSORS PARCEL ID.	56
AREA	A
RECORD DIMENSION	100' or 100
SCALED DIMENSION	100 S
EXEMPT PROPERTY	E
BUILDING/STRUCTURE	
SUBDIVISION LOT NO.	2
RIGHT OF WAY/ACCESS	R/W
COMMON OWNERSHIP	OR
SURFACE WATER PROPERTYLINE	
SURFACE WATER NOT A PROPERTYLINE	
WETLANDS	

SCALE 1" = 100'
FEET 50 0 100 200 300
METERS 25 0 25 50 75
REVISED TO :

ASSESSORS MAPS
OAK BLUFFS
MASSACHUSETTS

INDEX

MAP NO.
36

THIS MAP IS FOR ASSESSMENT PURPOSES. IT IS NOT VALID FOR LEGAL DESCRIPTION OR CONVEYANCE. THE HORIZONTAL DATUM IS THE MASSACHUSETTS COORDINATE SYSTEM, ISLAND ZONE, NAD 27. DIGITIZED IN 1998 BY CARTOGRAPHIC ASSOCIATES, INC., UNDER CONTRACT WITH: HORSLEY & WITTEN, INC., SEXTANT HILL, 90 ROUTE 6A, SANDWICH, MASSACHUSETTS 02563
ORIGINAL MAPPING:
– PHOTOGRAMMETRIC COMPILATION – LOCKWOOD MAPPING, INC., ROCHESTER, NEW YORK.
– PARCEL MAPPING – SCHOFIELD BROTHERS, INC., FRAMINGHAM AND VINEYARD HAVEN, MASSACHUSETTS.

REVISED AND REPRINTED BY
CAI Technologies
Precision Mapping. Geospatial Solutions.
11 PLEASANT STREET, LITTLETON, NH 03561
800.322.4540 - WWW.CAI-TECH.COM

LEGEND

ASSESSORS PARCEL ID.	56
AREA	A
RECORD DIMENSION	100' or 100
SCALED DIMENSION	100 S
EXEMPT PROPERTY	E
BUILDING/STRUCTURE	
SUBDIVISION LOT NO.	2
RIGHT OF WAY/ACCESS	R/W
COMMON OWNERSHIP	OR
SURFACE WATER PROPERTYLINE	
SURFACE WATER NOT A PROPERTYLINE	
WETLANDS	

SCALE 1" = 100'
FEET 50 0 100 200 300
METERS 25 0 25 50 75

REVISED TO :

ASSESSORS MAPS
OAK BLUFFS
MASSACHUSETTS

INDEX

MAP NO. 37

THIS MAP IS FOR ASSESSMENT PURPOSES. IT IS NOT VALID FOR LEGAL DESCRIPTION OR CONVEYANCE. THE HORIZONTAL DATUM IS THE MASSACHUSETTS COORDINATE SYSTEM, ISLAND ZONE, NAD 27. DIGITIZED IN 1998 BY CARTOGRAPHIC ASSOCIATES, INC., UNDER CONTRACT WITH:
HORSLEY & WITTEN, INC., SEXTANT HILL, 90 ROUTE 6A, SANDWICH, MASSACHUSETTS 02563
ORIGINAL MAPPING:
– PHOTOGRAMMETRIC COMPILATION – LOCKWOOD MAPPING, INC., ROCHESTER, NEW YORK.
– PARCEL MAPPING – SCHOFIELD BROTHERS, INC., FRAMINGHAM AND VINEYARD HAVEN, MASSACHUSETTS.

REVISED AND REPRINTED BY
CAI Technologies
Precision Mapping. Geospatial Solutions.
11 PLEASANT STREET, LITTLETON, NH 03561
800.322.4540 • WWW.CAI-TECH.COM

LEGEND

ASSESSORS PARCEL ID.	56
AREA	A
RECORD DIMENSION	100' or 100
SCALED DIMENSION	100 S
EXEMPT PROPERTY	E
BUILDING/STRUCTURE	
SUBDIVISION LOT NO.	2
RIGHT OF WAY/ACCESS	R/W
COMMON OWNERSHIP	OR
SURFACE WATER PROPERTYLINE	
SURFACE WATER NOT A PROPERTYLINE	
WETLANDS	

SCALE 1" = 100'
FEET 50 0 100 200 300
25 0 25 50 75
METERS
REVISED TO :

ASSESSORS MAPS
OAK BLUFFS
MASSACHUSETTS

INDEX

MAP NO.
38

THIS MAP IS FOR ASSESSMENT PURPOSES. IT IS NOT VALID FOR LEGAL DESCRIPTION OR CONVEYANCE. THE HORIZONTAL DATUM IS THE MASSACHUSETTS COORDINATE SYSTEM, ISLAND ZONE, NAD 27. DIGITIZED IN 1998 BY CARTOGRAPHIC ASSOCIATES, INC., UNDER CONTRACT WITH:
HORSLEY & WITTEN, INC., SEXTANT HILL, 90 ROUTE 6A, SANDWICH, MASSACHUSETTS 02563
ORIGINAL MAPPING:
– PHOTOGRAMMETRIC COMPILATION – LOCKWOOD MAPPING, INC., ROCHESTER, NEW YORK.
– PARCEL MAPPING – SCHOFIELD BROTHERS, INC., FRAMINGHAM AND VINEYARD HAVEN, MASSACHUSETTS.

REVISED AND REPRINTED BY
CAI Technologies
Precision Mapping. Geospatial Solutions.
11 PLEASANT STREET, LITTLETON, NH 03561
800.322.4540 - WWW.CAI-TECH.COM

LEGEND

ASSESSORS PARCEL ID.	56
AREA	A
RECORD DIMENSION	100' or 100
SCALED DIMENSION	100 S
EXEMPT PROPERTY	E
BUILDING/STRUCTURE	
SUBDIVISION LOT NO.	2
RIGHT OF WAY/ACCESS	R/W
COMMON OWNERSHIP	OR
SURFACE WATER PROPERTYLINE	
SURFACE WATER NOT A PROPERTYLINE	
WETLANDS	

FEET SCALE 1" = 100'
50 0 100 200 300
25 0 25 50 75
METERS

REVISED TO :

ASSESSORS MAPS
OAK BLUFFS
MASSACHUSETTS

INDEX

MAP NO.
39

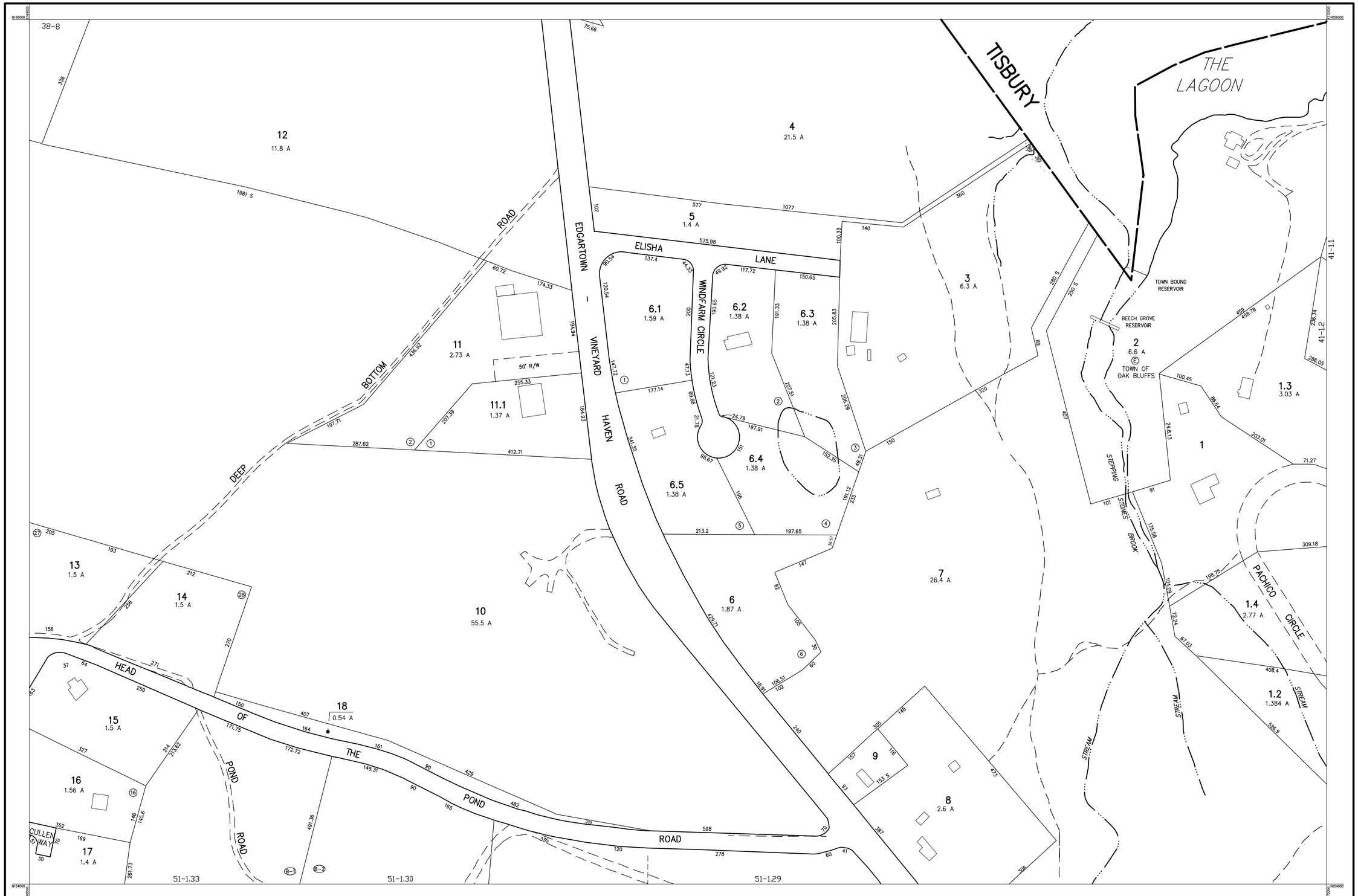

THIS MAP IS FOR ASSESSMENT PURPOSES. IT IS NOT VALID FOR LEGAL DESCRIPTION OR CONVEYANCE. THE HORIZONTAL DATUM IS THE MASSACHUSETTS COORDINATE SYSTEM, ISLAND ZONE, NAD 27. DIGITIZED IN 1998 BY CARTOGRAPHIC ASSOCIATES, INC., UNDER CONTRACT WITH:
HORSLEY & WITTEN, INC., SEXTANT HILL, 90 ROUTE 6A, SANDWICH, MASSACHUSETTS 02563
ORIGINAL MAPPING:
– PHOTOGRAMMETRIC COMPILATION – LOCKWOOD MAPPING, INC., ROCHESTER, NEW YORK.
– PARCEL MAPPING – SCHOFIELD BROTHERS, INC., FRAMINGHAM AND VINEYARD HAVEN, MASSACHUSETTS.

REVISED AND REPRINTED BY
CAI Technologies
Precision Mapping. Geospatial Solutions
11 PLEASANT STREET, LITTLETON, NH 03561
800.322.4540 - WWW.CAI-TECH.COM

LEGEND

ASSESSORS PARCEL ID.	56	SUBDIVISION LOT NO.	2
AREA	A	RIGHT OF WAY/ACCESS.	R/W
RECORD DIMENSION	100' or 100	COMMON OWNERSHIP	OR
SCALED DIMENSION	100 S	SURFACE WATER PROPERTYLINE	
EXEMPT PROPERTY.	E	SURFACE WATER NOT A PROPERTYLINE	
BUILDING/STRUCTURE		WETLANDS	

SCALE 1" = 100'
FEET 50 0 100 200 300
METERS 25 0 25 50 75
REVISED TO :

ASSESSORS MAPS
OAK BLUFFS
MASSACHUSETTS

INDEX

						1	2	3		
						6	4	5		
						7	8	9		
					13	12	11	10		
14				15	16	17	18			
24		25	22	21	20	19				
23	26	27	28	29	30	31				
36	35	36	35	34	33	32				
36	40	41	42	43	44	45				
37	51	50	49	48	47	46				
53	54	55	56	57		56				

GN N

MAP NO.
40

THIS MAP IS FOR ASSESSMENT PURPOSES. IT IS NOT VALID FOR LEGAL DESCRIPTION OR CONVEYANCE. THE HORIZONTAL DATUM IS THE MASSACHUSETTS COORDINATE SYSTEM, ISLAND ZONE, NAD 27. DIGITIZED IN 1998 BY CARTOGRAPHIC ASSOCIATES, INC., UNDER CONTRACT WITH:
HORSLEY & WITTEN, INC., SEXTANT HILL, 90 ROUTE 6A, SANDWICH, MASSACHUSETTS 02563
ORIGINAL MAPPING:
– PHOTOGRAMMETRIC COMPILATION – LOCKWOOD MAPPING, INC., ROCHESTER, NEW YORK.
– PARCEL MAPPING – SCHOFIELD BROTHERS, INC., FRAMINGHAM AND VINEYARD HAVEN, MASSACHUSETTS.

REVISED AND REPRINTED BY
CAI Technologies
Precision Mapping. Geospatial Solutions
11 PLEASANT STREET, LITTLETON, NH 03561
800.322.4540 - WWW.CAI-TECH.COM

LEGEND

ASSESSORS PARCEL ID.	56
AREA	A
RECORD DIMENSION	100' or 100
SCALED DIMENSION	100 S
EXEMPT PROPERTY	E
BUILDING/STRUCTURE	
SUBDIVISION LOT NO.	2
RIGHT OF WAY/ACCESS	R/W
COMMON OWNERSHIP	OR
SURFACE WATER PROPERTYLINE	
SURFACE WATER NOT A PROPERTYLINE	
WETLANDS	

SCALE 1" = 100'
FEET 50 0 100 200 300
25 0 25 50 75
METERS

REVISED TO :

ASSESSORS MAPS
OAK BLUFFS
MASSACHUSETTS

INDEX

				3	2	1				
				4	5	6				
				9	8	7	8A	9		
				13	12	11	10			
14				15	16	17	18			
24		23	22	21	20	19				
25	26	27	28	29	30	31				
36	37	38	35	34	33	32				
39	40	41	42	43	44	45				
52	51	50	49	48	47	46				
53	54	55	56	57		58				

GN N

MAP NO.
41

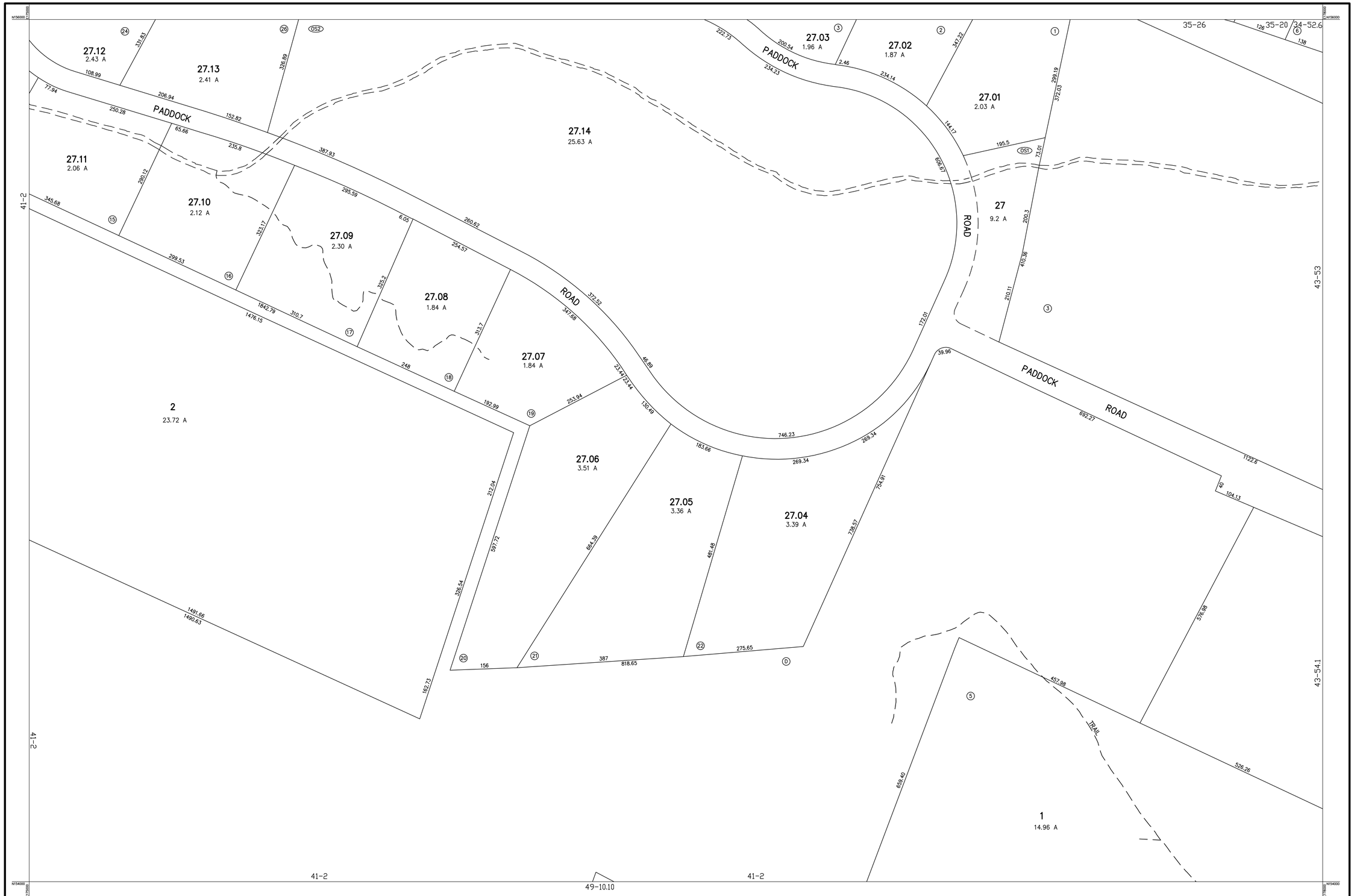

THIS MAP IS FOR ASSESSMENT PURPOSES. IT IS NOT VALID FOR LEGAL DESCRIPTION OR CONVEYANCE. THE HORIZONTAL DATUM IS THE MASSACHUSETTS COORDINATE SYSTEM, ISLAND ZONE, NAD 27. DIGITIZED IN 1998 BY CARTOGRAPHIC ASSOCIATES, INC., UNDER CONTRACT WITH:
HORSLEY & WITTEN, INC., SEXTANT HILL, 90 ROUTE 6A, SANDWICH, MASSACHUSETTS 02563
ORIGINAL MAPPING:
– PHOTOGRAMMETRIC COMPILATION – LOCKWOOD MAPPING, INC., ROCHESTER, NEW YORK.
– PARCEL MAPPING – SCHOFIELD BROTHERS, INC., FRAMINGHAM AND VINEYARD HAVEN, MASSACHUSETTS.

REVISED AND REPRINTED BY
CAI Technologies
Precision Mapping. Geospatial Solutions.
11 PLEASANT STREET, LITTLETON, NH 03561
800.322.4540 • WWW.CAI-TECH.COM

LEGEND

ASSESSORS PARCEL ID.	56
AREA	A
RECORD DIMENSION	100' or 100
SCALED DIMENSION	100 S
EXEMPT PROPERTY.	E
BUILDING/STRUCTURE	
SUBDIVISION LOT NO.	2
RIGHT OF WAY/ACCESS.	R/W
COMMON OWNERSHIP	OR
SURFACE WATER PROPERTYLINE	
SURFACE WATER NOT A PROPERTYLINE	
WETLANDS	

SCALE 1" = 100'
FEET 50 0 100 200 300
25 0 25 50 75
METERS
REVISED TO :

ASSESSORS MAPS
OAK BLUFFS
MASSACHUSETTS

INDEX

						2	1	3				
						9	4	8				
						8	7	6	10			
						73	12	11	10			
14						15	16	17	18			
24			25	22	21	20	19					
25	26	27	28	29	30	31						
36	35	36	33	34	33	32						
39	40	41	42	43	44	45						
52	51	50	49	48	47	46						
53	54	55	56	57		58						

GN

MAP NO.
42

THIS MAP IS FOR ASSESSMENT PURPOSES. IT IS NOT VALID FOR LEGAL DESCRIPTION OR CONVEYANCE. THE HORIZONTAL DATUM IS THE MASSACHUSETTS COORDINATE SYSTEM, ISLAND ZONE, NAD 27. DIGITIZED IN 1998 BY CARTOGRAPHIC ASSOCIATES, INC., UNDER CONTRACT WITH:
HORSLEY & WITTEN, INC., SEXTANT HILL, 90 ROUTE 6A, SANDWICH, MASSACHUSETTS 02563
ORIGINAL MAPPING:
– PHOTOGRAMMETRIC COMPILATION – LOCKWOOD MAPPING, INC., ROCHESTER, NEW YORK.
– PARCEL MAPPING – SCHOFIELD BROTHERS, INC., FRAMINGHAM AND VINEYARD HAVEN, MASSACHUSETTS.

REVISED AND REPRINTED BY
CAI Technologies
Precision Mapping. Geospatial Solutions.
11 PLEASANT STREET, LITTLETON, NH 03561
800.322.4540 - WWW.CAI-TECH.COM

LEGEND

ASSESSORS PARCEL ID.	56
AREA	A
RECORD DIMENSION	100' or 100
SCALED DIMENSION	100 S
EXEMPT PROPERTY	Ⓔ
BUILDING/STRUCTURE	
SUBDIVISION LOT NO.	②
RIGHT OF WAY/ACCESS	R/W
COMMON OWNERSHIP	OR
SURFACE WATER PROPERTYLINE	
SURFACE WATER NOT A PROPERTYLINE	
WETLANDS	

SCALE 1" = 100'
FEET 50 0 100 200 300
METERS 25 0 25 50 75
REVISED TO :

ASSESSORS MAPS
OAK BLUFFS
MASSACHUSETTS

INDEX

MAP NO.
43

NO PARCEL 6

THIS MAP IS FOR ASSESSMENT PURPOSES. IT IS NOT VALID FOR LEGAL DESCRIPTION OR CONVEYANCE. THE HORIZONTAL DATUM IS THE MASSACHUSETTS COORDINATE SYSTEM, ISLAND ZONE, NAD 27. DIGITIZED IN 1998 BY CARTOGRAPHIC ASSOCIATES, INC., UNDER CONTRACT WITH:
HORSLEY & WITTEN, INC., SEXTANT HILL, 90 ROUTE 6A, SANDWICH, MASSACHUSETTS 02563
ORIGINAL MAPPING:
– PHOTOGRAMMETRIC COMPILATION – LOCKWOOD MAPPING, INC., ROCHESTER, NEW YORK.
– PARCEL MAPPING – SCHOFIELD BROTHERS, INC., FRAMINGHAM AND VINEYARD HAVEN, MASSACHUSETTS.

REVISED AND REPRINTED BY
CAI Technologies
Precision Mapping. Geospatial Solutions.
11 PLEASANT STREET, LITTLETON, NH 03561
800.322.4540 • WWW.CAI-TECH.COM

LEGEND

ASSESSORS PARCEL ID.	56
AREA	A
RECORD DIMENSION	100' or 100
SCALED DIMENSION	100 S
EXEMPT PROPERTY	E
BUILDING/STRUCTURE	
SUBDIVISION LOT NO.	2
RIGHT OF WAY/ACCESS	R/W
COMMON OWNERSHIP	OR
SURFACE WATER PROPERTYLINE	
SURFACE WATER NOT A PROPERTYLINE	
WETLANDS	

SCALE 1" = 100'
FEET 50 0 100 200 300
25 0 25 50 75 METERS
REVISED TO :

ASSESSORS MAPS
OAK BLUFFS
MASSACHUSETTS

INDEX

MAP NO.
44

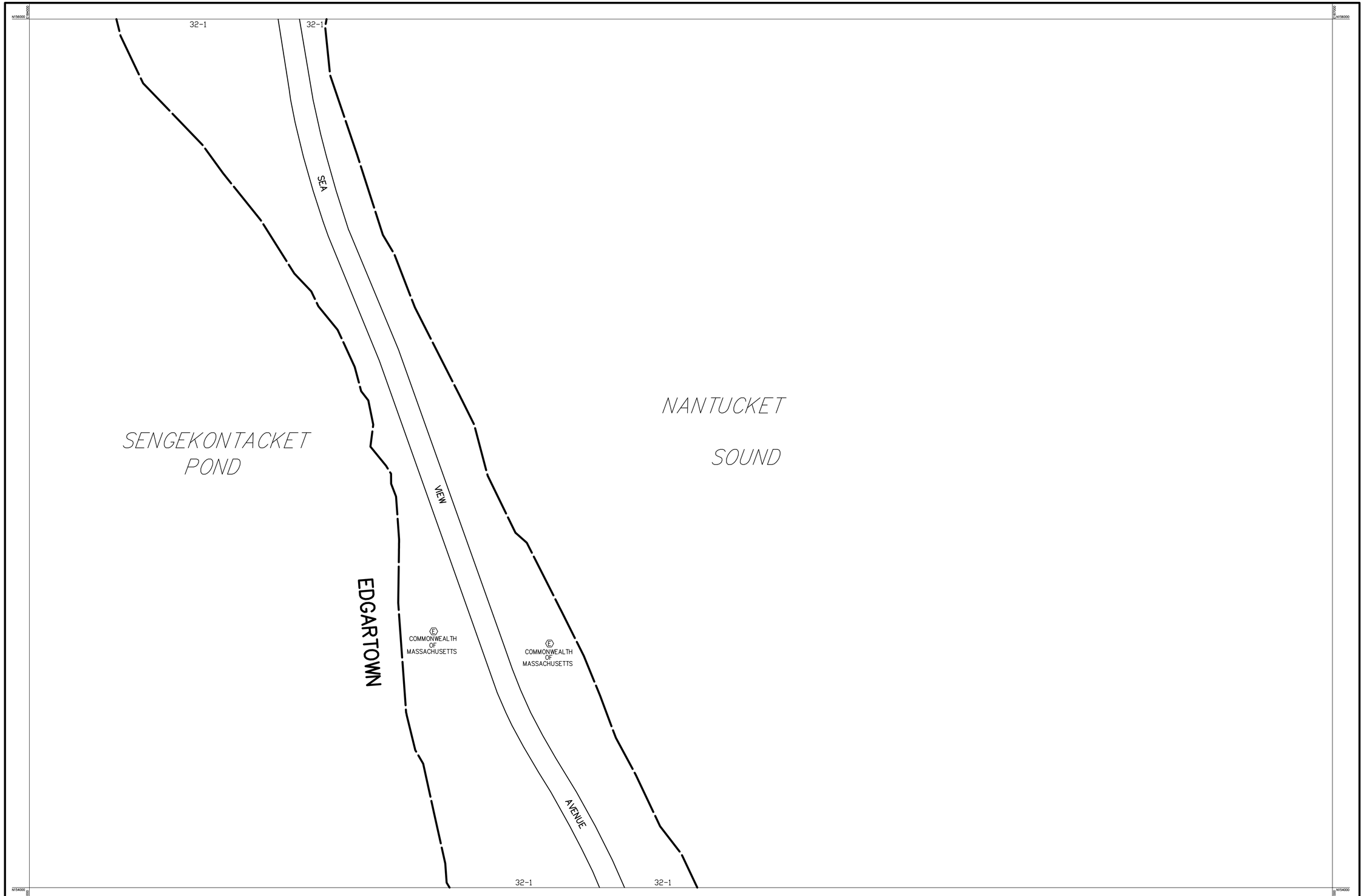

THIS MAP IS FOR ASSESSMENT PURPOSES. IT IS NOT VALID FOR LEGAL DESCRIPTION OR CONVEYANCE. THE HORIZONTAL DATUM IS THE MASSACHUSETTS COORDINATE SYSTEM, ISLAND ZONE, NAD 27. DIGITIZED IN 1998 BY CARTOGRAPHIC ASSOCIATES, INC., UNDER CONTRACT WITH:
HORSLEY & WITTEN, INC., SEXTANT HILL, 90 ROUTE 6A, SANDWICH, MASSACHUSETTS 02563
ORIGINAL MAPPING:
– PHOTOGRAMMETRIC COMPILATION – LOCKWOOD MAPPING, INC., ROCHESTER, NEW YORK.
– PARCEL MAPPING – SCHOFIELD BROTHERS, INC., FRAMINGHAM AND VINEYARD HAVEN, MASSACHUSETTS.

REVISED AND REPRINTED BY
CAI Technologies
Precision Mapping. Geospatial Solutions
11 PLEASANT STREET, LITTLETON, NH 03561
800.322.4540 - WWW.CAI-TECH.COM

LEGEND

ASSESSORS PARCEL ID.	56
AREA	A
RECORD DIMENSION	100' or 100
SCALED DIMENSION	100 S
EXEMPT PROPERTY.	E
BUILDING/STRUCTURE	
SUBDIVISION LOT NO.	2
RIGHT OF WAY/ACCESS.	R/W
COMMON OWNERSHIP	OR
SURFACE WATER PROPERTYLINE	
SURFACE WATER NOT A PROPERTYLINE	
WETLANDS	

SCALE 1" = 100'
FEET 50 0 100 200 300
25 0 25 50 75
METERS

REVISED TO :

ASSESSORS MAPS
OAK BLUFFS
MASSACHUSETTS

INDEX
GN

MAP NO.
45

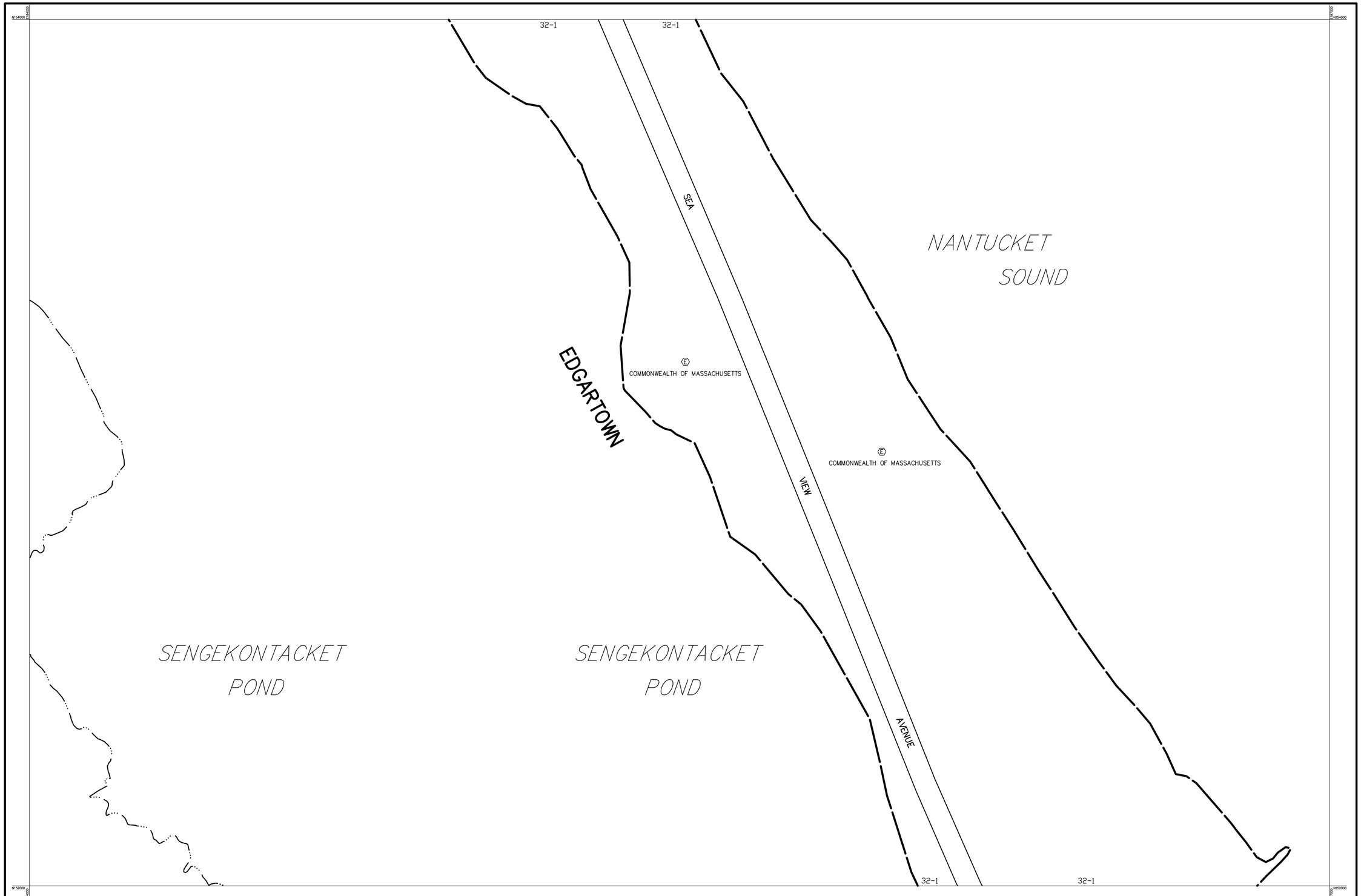

THIS MAP IS FOR ASSESSMENT PURPOSES. IT IS NOT VALID FOR LEGAL DESCRIPTION OR CONVEYANCE. THE HORIZONTAL DATUM IS THE MASSACHUSETTS COORDINATE SYSTEM, ISLAND ZONE, NAD 27. DIGITIZED IN 1998 BY CARTOGRAPHIC ASSOCIATES, INC., UNDER CONTRACT WITH:
HORSLEY & WITTEN, INC., SEXTANT HILL, 90 ROUTE 6A, SANDWICH, MASSACHUSETTS 02563
ORIGINAL MAPPING:
– PHOTOGRAMMETRIC COMPILATION – LOCKWOOD MAPPING, INC., ROCHESTER, NEW YORK.
– PARCEL MAPPING – SCHOFIELD BROTHERS, INC., FRAMINGHAM AND VINEYARD HAVEN, MASSACHUSETTS.

REVISED AND REPRINTED BY
CAI Technologies
Precision Mapping. Geospatial Solutions.
11 PLEASANT STREET, LITTLETON, NH 03561
800.322.4540 • WWW.CAI-TECH.COM

LEGEND

ASSESSORS PARCEL ID.	56
AREA	A
RECORD DIMENSION	100' or 100
SCALED DIMENSION	100 S
EXEMPT PROPERTY	Ⓔ
BUILDING/STRUCTURE	
SUBDIVISION LOT NO.	②
RIGHT OF WAY/ACCESS	R/W
COMMON OWNERSHIP	OR
SURFACE WATER PROPERTYLINE	
SURFACE WATER NOT A PROPERTYLINE	
WETLANDS	

SCALE 1" = 100'
FEET 50 0 100 200 300
METERS 25 0 25 50 75
REVISED TO :

ASSESSORS MAPS
OAK BLUFFS
MASSACHUSETTS

INDEX

						1	2							
					5	4	3							
					6	7	8	9						
					13	12	11	10						
14					15	16	17	18						
24		23	22	21	20	19								
25	26	27	28	29	30	31								
38	37	36	35	34	33	32								
39	40	41	42	43	44	45								
52	51	50	49	48	47	46								
53	54	55	56	57		58								

GN
N

MAP NO.
46

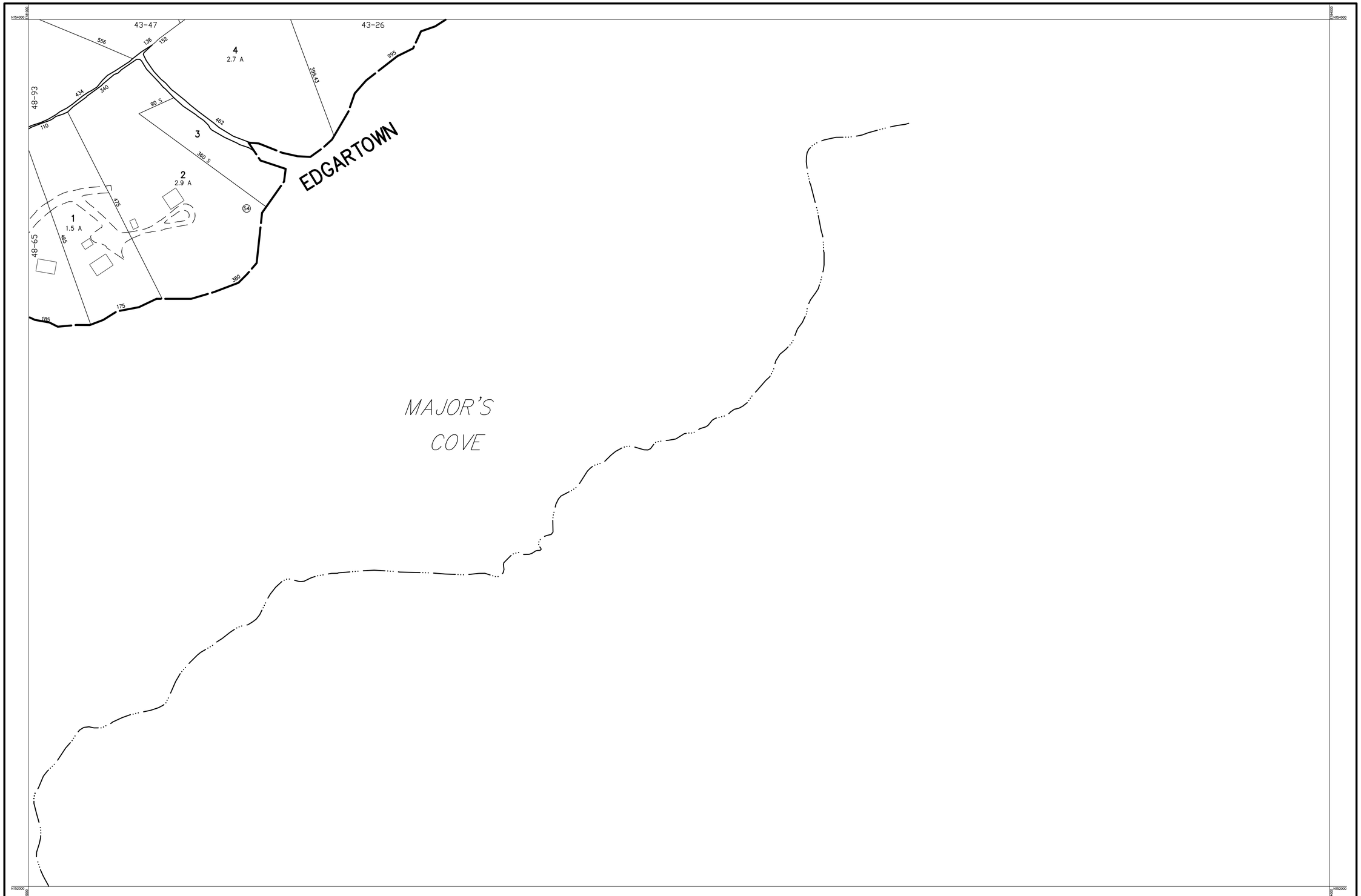

THIS MAP IS FOR ASSESSMENT PURPOSES. IT IS NOT VALID FOR LEGAL DESCRIPTION OR CONVEYANCE.
THE HORIZONTAL DATUM IS THE MASSACHUSETTS COORDINATE SYSTEM, ISLAND ZONE, NAD 27.
DIGITIZED IN 1998 BY CARTOGRAPHIC ASSOCIATES, INC., UNDER CONTRACT WITH:
HORSLEY & WITTEN, INC., SEXTANT HILL, 90 ROUTE 6A, SANDWICH, MASSACHUSETTS 02563
ORIGINAL MAPPING:
– PHOTOGRAMMETRIC COMPILATION – LOCKWOOD MAPPING, INC., ROCHESTER, NEW YORK.
– PARCEL MAPPING – SCHOFIELD BROTHERS, INC., FRAMINGHAM AND VINEYARD HAVEN, MASSACHUSETTS.

REVISED AND REPRINTED BY
CAI Technologies
Precision Mapping. Geospatial Solutions
11 PLEASANT STREET, LITTLETON, NH 03561
800.322.4540 - WWW.CAI-TECH.COM

LEGEND

ASSESSORS PARCEL ID.	56
AREA	A
RECORD DIMENSION	100' or 100
SCALED DIMENSION	100 S
EXEMPT PROPERTY	E
BUILDING/STRUCTURE	
SUBDIVISION LOT NO.	2
RIGHT OF WAY/ACCESS	R/W
COMMON OWNERSHIP	OR
SURFACE WATER PROPERTYLINE	
SURFACE WATER NOT A PROPERTYLINE	
WETLANDS	

SCALE 1" = 100'
FEET 50 0 100 200 300
25 0 25 50 75
METERS

REVISED TO :

ASSESSORS MAPS
OAK BLUFFS
MASSACHUSETTS

INDEX

				1	2				
				5	4	3			
				6	7	8	9		
				13	12	11	10		
14				15	16	17	18		
24		23	22	21	20	19			
25	26	27	28	29	30	31			
36	35	36	35	34	33	32			
39	40	41	42	43	44	45			
52	51	50	49	48	47	46			
53	54	55	56	57		58			

GN N

MAP NO.
47

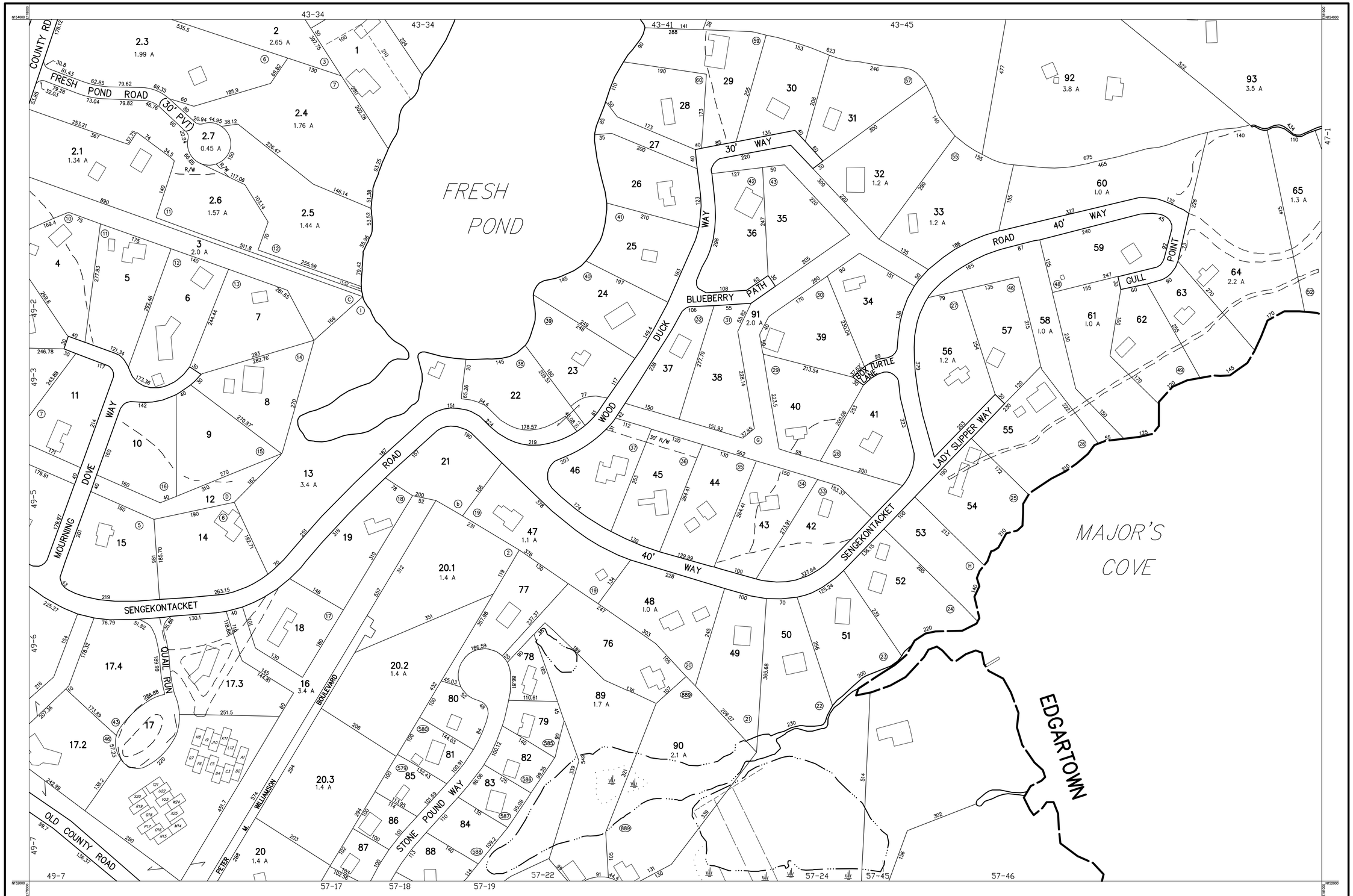

THIS MAP IS FOR ASSESSMENT PURPOSES. IT IS NOT VALID FOR LEGAL DESCRIPTION OR CONVEYANCE. THE HORIZONTAL DATUM IS THE MASSACHUSETTS COORDINATE SYSTEM, ISLAND ZONE, NAD 27. DIGITIZED IN 1998 BY CARTOGRAPHIC ASSOCIATES, INC., UNDER CONTRACT WITH:
HORSLEY & WITTEN, INC., SEXTANT HILL, 90 ROUTE 6A, SANDWICH, MASSACHUSETTS 02563
ORIGINAL MAPPING:
– PHOTOGRAMMETRIC COMPILATION – LOCKWOOD MAPPING, INC., ROCHESTER, NEW YORK.
– PARCEL MAPPING – SCHOFIELD BROTHERS, INC., FRAMINGHAM AND VINEYARD HAVEN, MASSACHUSETTS.

REVISED AND REPRINTED BY
CAI Technologies
Precision Mapping. Geospatial Solutions
11 PLEASANT STREET, LITTLETON, NH 03561
800.322.4540 - WWW.CAI-TECH.COM

LEGEND

ASSESSORS PARCEL ID.	56
AREA	A
RECORD DIMENSION	100' or 100
SCALED DIMENSION	100 S
EXEMPT PROPERTY.	E
BUILDING/STRUCTURE	
SUBDIVISION LOT NO.	2
RIGHT OF WAY/ACCESS.	R/W
COMMON OWNERSHIP	OR
SURFACE WATER PROPERTYLINE	
SURFACE WATER NOT A PROPERTYLINE	
WETLANDS	

SCALE 1" = 100'
FEET 50 0 100 200 300
METERS 25 0 25 50 75

REVISED TO :

ASSESSORS MAPS
OAK BLUFFS
MASSACHUSETTS

INDEX

				1	2	3			
				6	4	1			
				8	7	5	6	9	
				13	12	11	10		
14				15	16	17	18		
24		25	22	21	20	19			
23	26	27	28	29	30	31			
36	35	34	33	32					
39	40	41	42	43	44	45			
52	51	50	49	48	47	46			
53	54	55	56	57		58			

GN

MAP NO.
48

THIS MAP IS FOR ASSESSMENT PURPOSES. IT IS NOT VALID FOR LEGAL DESCRIPTION OR CONVEYANCE. THE HORIZONTAL DATUM IS THE MASSACHUSETTS COORDINATE SYSTEM, ISLAND ZONE, NAD 27. DIGITIZED IN 1998 BY CARTOGRAPHIC ASSOCIATES, INC., UNDER CONTRACT WITH:
HORSLEY & WITTEN, INC., SEXTANT HILL, 90 ROUTE 6A, SANDWICH, MASSACHUSETTS 02563
ORIGINAL MAPPING:
– PHOTOGRAMMETRIC COMPILATION – LOCKWOOD MAPPING, INC., ROCHESTER, NEW YORK.
– PARCEL MAPPING – SCHOFIELD BROTHERS, INC., FRAMINGHAM AND VINEYARD HAVEN, MASSACHUSETTS.

REVISED AND REPRINTED BY
CAI Technologies
Precision Mapping. Geospatial Solutions
11 PLEASANT STREET, LITTLETON, NH 03561
800.322.4540 - WWW.CAI-TECH.COM

LEGEND

ASSESSORS PARCEL ID.	56
AREA	A
RECORD DIMENSION	100' or 100
SCALED DIMENSION	100 S
EXEMPT PROPERTY	E
BUILDING/STRUCTURE	
SUBDIVISION LOT NO.	2
RIGHT OF WAY/ACCESS	R/W
COMMON OWNERSHIP	OR
SURFACE WATER PROPERTYLINE	
SURFACE WATER NOT A PROPERTYLINE	
WETLANDS	

SCALE 1" = 100'
FEET 50 0 100 200 300
METERS 25 0 25 50 75

REVISED TO :

ASSESSORS MAPS
OAK BLUFFS
MASSACHUSETTS

INDEX

					1	2	3			
				5	4	3				
				6	7	8	9			
				13	12	11	10			
14				15	16	17	18			
24		25	22	21	20	19				
23	26	27	28	29	30	31				
36	35	34	33	32						
37	40	41	42	43	44	45				
52	51	50	49	48	47	46				
53	54	55	56	57		58				

GN N

MAP NO.
49

THIS MAP IS FOR ASSESSMENT PURPOSES. IT IS NOT VALID FOR LEGAL DESCRIPTION OR CONVEYANCE. THE HORIZONTAL DATUM IS THE MASSACHUSETTS COORDINATE SYSTEM, ISLAND ZONE, NAD 27. DIGITIZED IN 1998 BY CARTOGRAPHIC ASSOCIATES, INC., UNDER CONTRACT WITH:
HORSLEY & WITTEN, INC., SEXTANT HILL, 90 ROUTE 6A, SANDWICH, MASSACHUSETTS 02563
ORIGINAL MAPPING:
– PHOTOGRAMMETRIC COMPILATION – LOCKWOOD MAPPING, INC., ROCHESTER, NEW YORK.
– PARCEL MAPPING – SCHOFIELD BROTHERS, INC., FRAMINGHAM AND VINEYARD HAVEN, MASSACHUSETTS.

REVISED AND REPRINTED BY
CAI Technologies
Precision Mapping. Geospatial Solutions.
11 PLEASANT STREET, LITTLETON, NH 03561
800.322.4540 - WWW.CAI-TECH.COM

LEGEND

ASSESSORS PARCEL ID.	56
AREA	A
RECORD DIMENSION	100' or 100
SCALED DIMENSION	100 S
EXEMPT PROPERTY	Ⓔ
BUILDING/STRUCTURE	
SUBDIVISION LOT NO.	②
RIGHT OF WAY/ACCESS	R/W
COMMON OWNERSHIP	OR
SURFACE WATER PROPERTYLINE	
SURFACE WATER NOT A PROPERTYLINE	
WETLANDS	

SCALE 1" = 100'
FEET 50 0 100 200 300
METERS 25 0 25 50 75
REVISED TO :

ASSESSORS MAPS
OAK BLUFFS
MASSACHUSETTS

INDEX

MAP NO.
50

THIS MAP IS FOR ASSESSMENT PURPOSES. IT IS NOT VALID FOR LEGAL DESCRIPTION OR CONVEYANCE. THE HORIZONTAL DATUM IS THE MASSACHUSETTS COORDINATE SYSTEM, ISLAND ZONE, NAD 27. DIGITIZED IN 1998 BY CARTOGRAPHIC ASSOCIATES, INC., UNDER CONTRACT WITH:
HORSLEY & WITTEN, INC., SEXTANT HILL, 90 ROUTE 6A, SANDWICH, MASSACHUSETTS 02563
ORIGINAL MAPPING:
– PHOTOGRAMMETRIC COMPILATION – LOCKWOOD MAPPING, INC., ROCHESTER, NEW YORK.
– PARCEL MAPPING – SCHOFIELD BROTHERS, INC., FRAMINGHAM AND VINEYARD HAVEN, MASSACHUSETTS.

REVISED AND REPRINTED BY
CAI Technologies
Precision Mapping. Geospatial Solutions.
11 PLEASANT STREET, LITTLETON, NH 03561
800.322.4540 • WWW.CAI-TECH.COM

LEGEND

ASSESSORS PARCEL ID.	56
AREA	A
RECORD DIMENSION	100' or 100
SCALED DIMENSION	100 S
EXEMPT PROPERTY	E
BUILDING/STRUCTURE	
SUBDIVISION LOT NO.	2
RIGHT OF WAY/ACCESS	R/W
COMMON OWNERSHIP	OR
SURFACE WATER PROPERTYLINE	
SURFACE WATER NOT A PROPERTYLINE	
WETLANDS	

SCALE 1" = 100'
FEET 50 0 100 200 300
25 0 25 50 75 METERS
REVISED TO :

ASSESSORS MAPS
OAK BLUFFS
MASSACHUSETTS

INDEX
GN

MAP NO.
51

THIS MAP IS FOR ASSESSMENT PURPOSES. iT IS NOT VALID FOR LEGAL DESCRIPTION OR CONVEYANCE.
THE HORIZONTAL DATUM IS THE MASSACHUSETTS COORDINATE SYSTEM, ISLAND ZONE, NAD 27.
DIGITIZED IN 1998 BY CARTOGRAPHIC ASSOCIATES, INC., UNDER CONTRACT WITH:
HORSLEY & WITTEN, INC., SEXTANT HILL, 90 ROUTE 6A, SANDWICH, MASSACHUSETTS 02563
ORIGINAL MAPPING:
– PHOTOGRAMMETRIC COMPILATION – LOCKWOOD MAPPING, INC., ROCHESTER, NEW YORK.
– PARCEL MAPPING – SCHOFIELD BROTHERS, INC., FRAMINGHAM AND VINEYARD HAVEN, MASSACHUSETTS.

REVISED AND REPRINTED BY

CAI Technologies
Precision Mapping. Geospatial Solutions.

11 PLEASANT STREET, LITTLETON, NH 03561
800.322.4540 - WWW.CAI-TECH.COM

LEGEND

ASSESSORS PARCEL ID.	56
AREA	A
RECORD DIMENSION	100' or 100
SCALED DIMENSION	100 S
EXEMPT PROPERTY	(E)
BUILDING/STRUCTURE	
SUBDIVISION LOT NO.	(2)
RIGHT OF WAY/ACCESS	R/W
COMMON OWNERSHIP	OR
SURFACE WATER PROPERTYLINE	
SURFACE WATER NOT A PROPERTYLINE	
WETLANDS	

SCALE 1" = 100'
FEET 50 0 100 200 300
METERS 25 0 25 50 75

REVISED TO :

ASSESSORS MAPS

OAK BLUFFS

MASSACHUSETTS

INDEX

MAP NO. 52

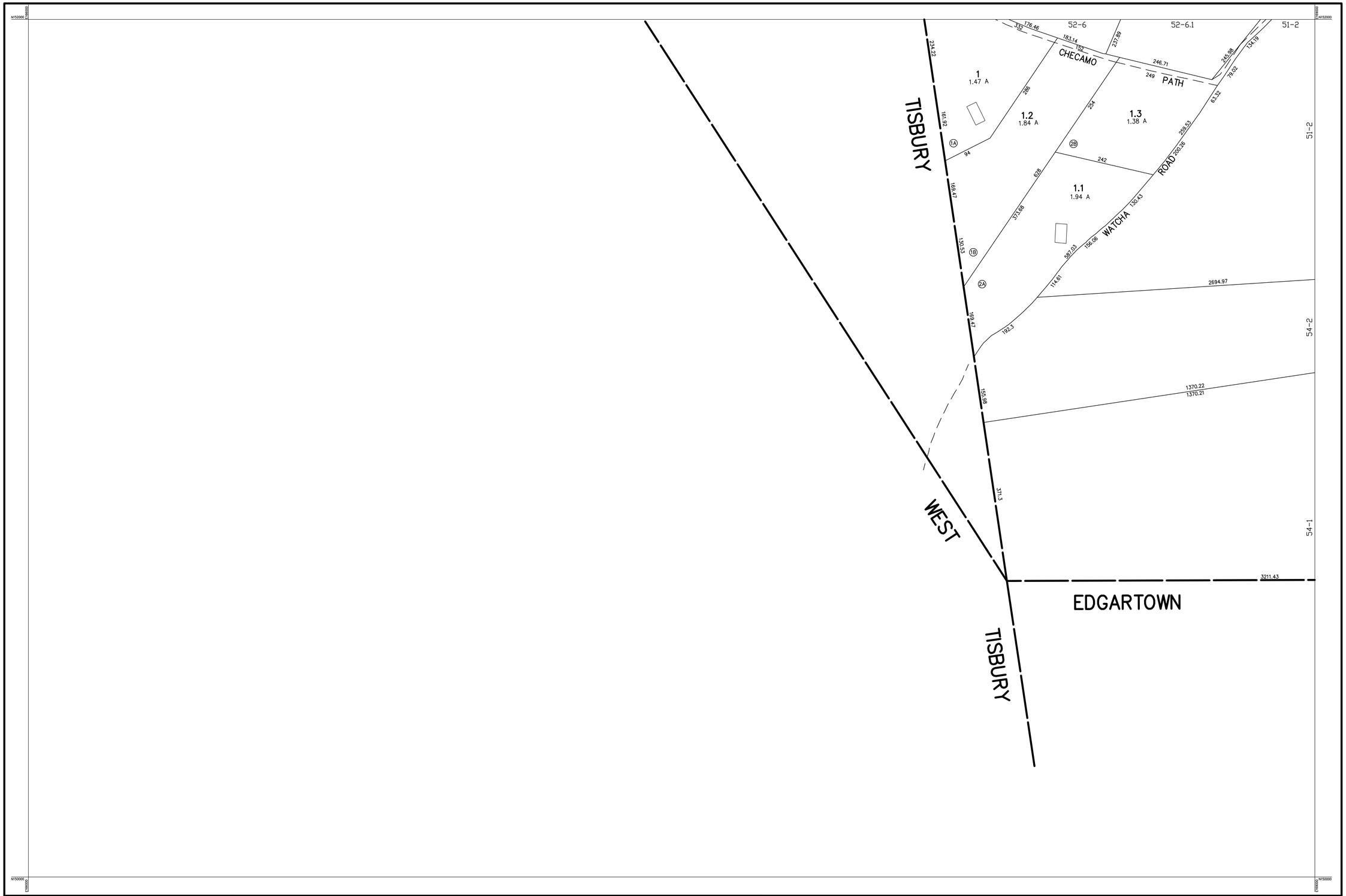

THIS MAP IS FOR ASSESSMENT PURPOSES. IT IS NOT VALID FOR LEGAL DESCRIPTION OR CONVEYANCE.
THE HORIZONTAL DATUM IS THE MASSACHUSETTS COORDINATE SYSTEM, ISLAND ZONE, NAD 27.
DIGITIZED IN 1998 BY CARTOGRAPHIC ASSOCIATES, INC., UNDER CONTRACT WITH:
HORSLEY & WITTEN, INC., SEXTANT HILL, 90 ROUTE 6A, SANDWICH, MASSACHUSETTS 02563
ORIGINAL MAPPING:
– PHOTOGRAMMETRIC COMPILATION – LOCKWOOD MAPPING, INC., ROCHESTER, NEW YORK.
– PARCEL MAPPING – SCHOFIELD BROTHERS, INC., FRAMINGHAM AND VINEYARD HAVEN, MASSACHUSETTS.

REVISED AND REPRINTED BY
CAI Technologies
Precision Mapping. Geospatial Solutions.
11 PLEASANT STREET, LITTLETON, NH 03561
800.322.4540 - WWW.CAI-TECH.COM

LEGEND

ASSESSORS PARCEL ID.	56
AREA	A
RECORD DIMENSION	100' or 100
SCALED DIMENSION	100 S
EXEMPT PROPERTY	E
BUILDING/STRUCTURE	
SUBDIVISION LOT NO.	2
RIGHT OF WAY/ACCESS	R/W
COMMON OWNERSHIP	OR
SURFACE WATER PROPERTYLINE	
SURFACE WATER NOT A PROPERTYLINE	
WETLANDS	

SCALE 1" = 100'
FEET 50 0 100 200 300
METERS 25 0 25 50 75

REVISED TO :

ASSESSORS MAPS
OAK BLUFFS
MASSACHUSETTS

INDEX
GN

MAP NO.
53

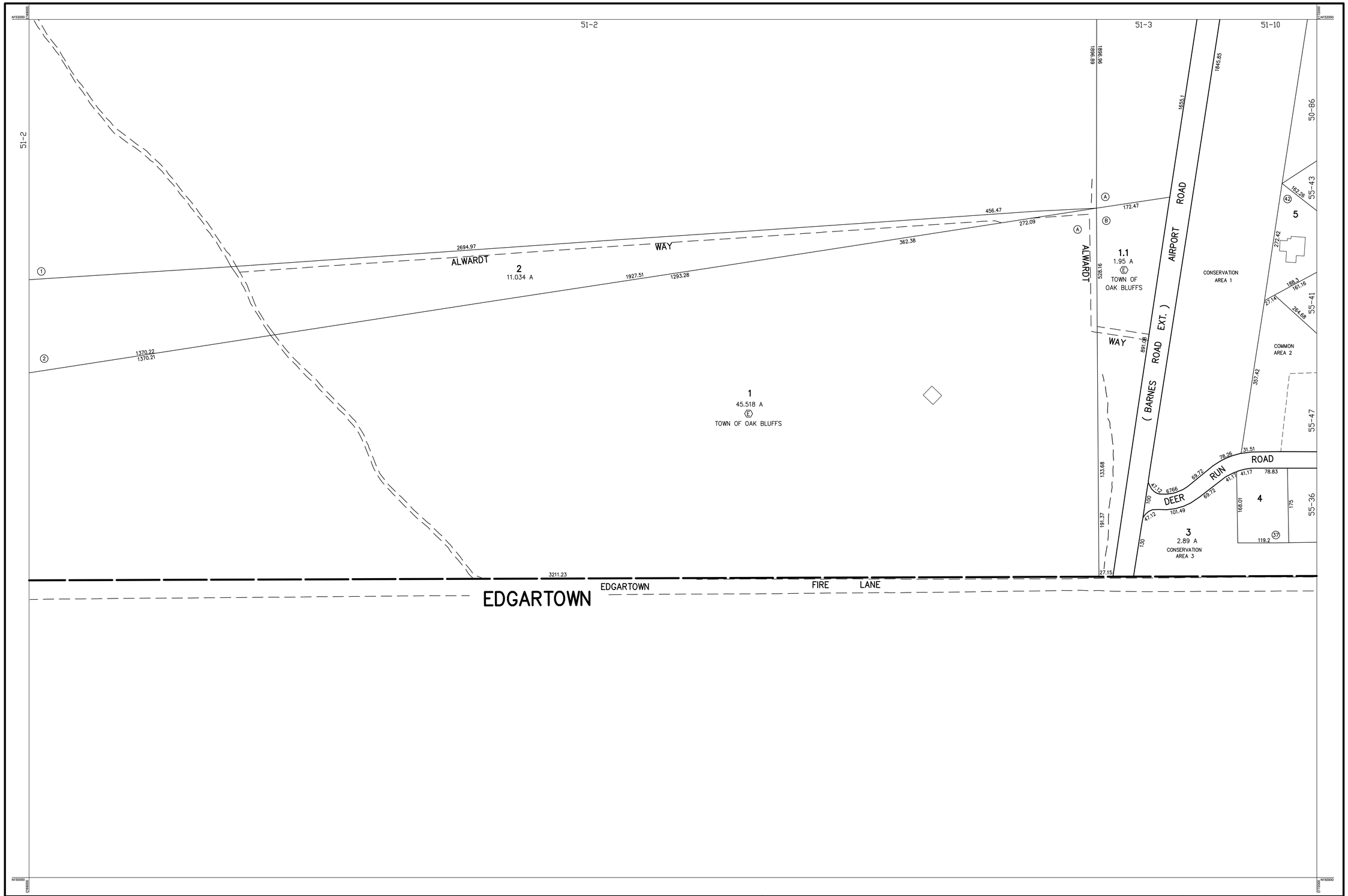

THIS MAP IS FOR ASSESSMENT PURPOSES. IT IS NOT VALID FOR LEGAL DESCRIPTION OR CONVEYANCE. THE HORIZONTAL DATUM IS THE MASSACHUSETTS COORDINATE SYSTEM, ISLAND ZONE, NAD 27. DIGITIZED IN 1998 BY CARTOGRAPHIC ASSOCIATES, INC., UNDER CONTRACT WITH:
HORSLEY & WITTEN, INC., SEXTANT HILL, 90 ROUTE 6A, SANDWICH, MASSACHUSETTS 02563
ORIGINAL MAPPING:
– PHOTOGRAMMETRIC COMPILATION – LOCKWOOD MAPPING, INC., ROCHESTER, NEW YORK.
– PARCEL MAPPING – SCHOFIELD BROTHERS, INC., FRAMINGHAM AND VINEYARD HAVEN, MASSACHUSETTS.

REVISED AND REPRINTED BY
CAI Technologies
Precision Mapping. Geospatial Solutions.
11 PLEASANT STREET, LITTLETON, NH 03561
800.322.4540 - WWW.CAI-TECH.COM

LEGEND

ASSESSORS PARCEL ID.	56
AREA	A
RECORD DIMENSION	100' or 100
SCALED DIMENSION	100 S
EXEMPT PROPERTY	E
BUILDING/STRUCTURE	
SUBDIVISION LOT NO.	2
RIGHT OF WAY/ACCESS	R/W
COMMON OWNERSHIP	OR
SURFACE WATER PROPERTYLINE	
SURFACE WATER NOT A PROPERTYLINE	
WETLANDS	

SCALE 1" = 100'
FEET 50 0 100 200 300
METERS 25 0 25 50 75

REVISED TO :

ASSESSORS MAPS
OAK BLUFFS
MASSACHUSETTS

INDEX
GN

MAP NO.
54

THIS MAP IS FOR ASSESSMENT PURPOSES. IT IS NOT VALID FOR LEGAL DESCRIPTION OR CONVEYANCE. THE HORIZONTAL DATUM IS THE MASSACHUSETTS COORDINATE SYSTEM, ISLAND ZONE, NAD 27. DIGITIZED IN 1998 BY CARTOGRAPHIC ASSOCIATES, INC., UNDER CONTRACT WITH:
HORSLEY & WITTEN, INC., SEXTANT HILL, 90 ROUTE 6A, SANDWICH, MASSACHUSETTS 02563
ORIGINAL MAPPING:
– PHOTOGRAMMETRIC COMPILATION – LOCKWOOD MAPPING, INC., ROCHESTER, NEW YORK.
– PARCEL MAPPING – SCHOFIELD BROTHERS, INC., FRAMINGHAM AND VINEYARD HAVEN, MASSACHUSETTS.

REVISED AND REPRINTED BY
CAI Technologies
Precision Mapping. Geospatial Solutions
11 PLEASANT STREET, LITTLETON, NH 03561
800.322.4540 - WWW.CAI-TECH.COM

LEGEND

ASSESSORS PARCEL ID.	56
AREA	A
RECORD DIMENSION	100' or 100
SCALED DIMENSION	100 S
EXEMPT PROPERTY.	E
BUILDING/STRUCTURE	
SUBDIVISION LOT NO.	2
RIGHT OF WAY/ACCESS.	R/W
COMMON OWNERSHIP	OR
SURFACE WATER PROPERTYLINE	
SURFACE WATER NOT A PROPERTYLINE	
WETLANDS	

SCALE 1" = 100'
FEET 50 0 100 200 300
METERS 25 0 25 50 75
REVISED TO :

ASSESSORS MAPS
OAK BLUFFS
MASSACHUSETTS

INDEX

						1	2	3				
						5	4	3				
						6	7	8	9			
						13	12	11	10			
14						15	16	17	18			
14			26	22	21	20	19					
13	26	27	28	29	30	31						
38	37	36	35	34	33	32						
39	40	41	42	43	44	45						
53	51	50	49	48	47	46						
53	54	55	56	57		58						

GN

MAP NO.
55

THIS MAP IS FOR ASSESSMENT PURPOSES. IT IS NOT VALID FOR LEGAL DESCRIPTION OR CONVEYANCE. THE HORIZONTAL DATUM IS THE MASSACHUSETTS COORDINATE SYSTEM, ISLAND ZONE, NAD 27. DIGITIZED IN 1998 BY CARTOGRAPHIC ASSOCIATES, INC., UNDER CONTRACT WITH:
HORSLEY & WITTEN, INC., SEXTANT HILL, 90 ROUTE 6A, SANDWICH, MASSACHUSETTS 02563
ORIGINAL MAPPING:
– PHOTOGRAMMETRIC COMPILATION – LOCKWOOD MAPPING, INC., ROCHESTER, NEW YORK.
– PARCEL MAPPING – SCHOFIELD BROTHERS, INC., FRAMINGHAM AND VINEYARD HAVEN, MASSACHUSETTS.

REVISED AND REPRINTED BY
CAI Technologies
Precision Mapping. Geospatial Solutions
11 PLEASANT STREET, LITTLETON, NH 03561
800.322.4540 - WWW.CAI-TECH.COM

LEGEND

ASSESSORS PARCEL ID.	56
AREA	A
RECORD DIMENSION	100' or 100
SCALED DIMENSION	100 S
EXEMPT PROPERTY.	E
BUILDING/STRUCTURE	
SUBDIVISION LOT NO.	2
RIGHT OF WAY/ACCESS.	R/W
COMMON OWNERSHIP	OR
SURFACE WATER PROPERTYLINE	
SURFACE WATER NOT A PROPERTYLINE	
WETLANDS	

SCALE 1" = 100'
FEET 50 0 100 200 300
METERS 25 0 25 50 75
REVISED TO :

ASSESSORS MAPS
OAK BLUFFS
MASSACHUSETTS

INDEX
GN N

MAP NO.
56

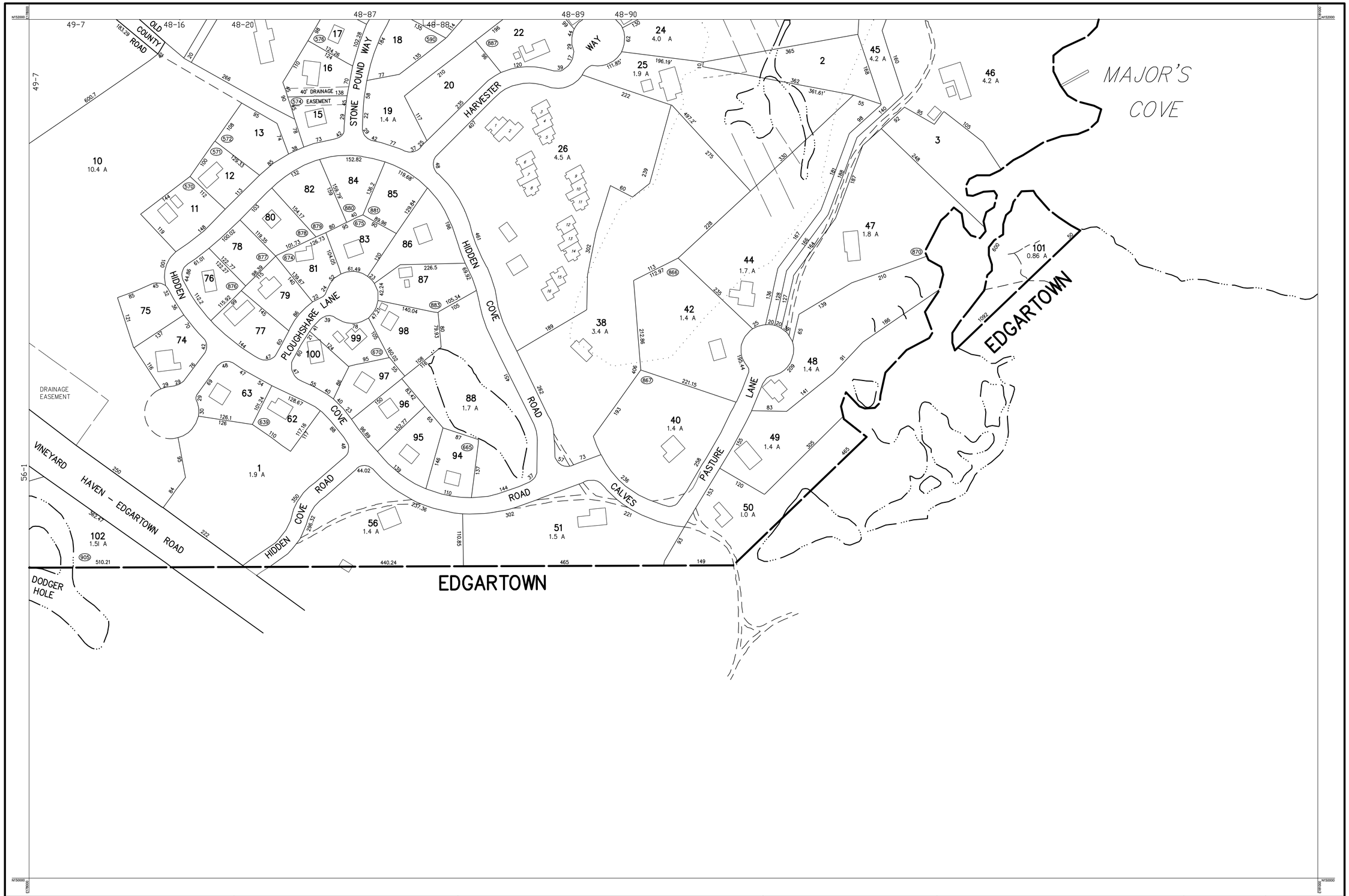

THIS MAP IS FOR ASSESSMENT PURPOSES. IT IS NOT VALID FOR LEGAL DESCRIPTION OR CONVEYANCE. THE HORIZONTAL DATUM IS THE MASSACHUSETTS COORDINATE SYSTEM, ISLAND ZONE, NAD 27. DIGITIZED IN 1998 BY CARTOGRAPHIC ASSOCIATES, INC., UNDER CONTRACT WITH:
HORSLEY & WITTEN, INC., SEXTANT HILL, 90 ROUTE 6A, SANDWICH, MASSACHUSETTS 02563
ORIGINAL MAPPING:
– PHOTOGRAMMETRIC COMPILATION – LOCKWOOD MAPPING, INC., ROCHESTER, NEW YORK.
– PARCEL MAPPING – SCHOFIELD BROTHERS, INC., FRAMINGHAM AND VINEYARD HAVEN, MASSACHUSETTS.

REVISED AND REPRINTED BY
CAI Technologies
Precision Mapping. Geospatial Solutions.
11 PLEASANT STREET, LITTLETON, NH 03561
800.322.4540 - WWW.CAI-TECH.COM

LEGEND

ASSESSORS PARCEL ID.	56
AREA	A
RECORD DIMENSION	100' or 100
SCALED DIMENSION	100 S
EXEMPT PROPERTY	E
BUILDING/STRUCTURE	
SUBDIVISION LOT NO.	2
RIGHT OF WAY/ACCESS	R/W
COMMON OWNERSHIP	OR
SURFACE WATER PROPERTYLINE	
SURFACE WATER NOT A PROPERTYLINE	
WETLANDS	

SCALE 1" = 100'
FEET 50 0 100 200 300
METERS 25 0 25 50 75

REVISED TO :

ASSESSORS MAPS
OAK BLUFFS
MASSACHUSETTS

INDEX
GN

MAP NO.
57

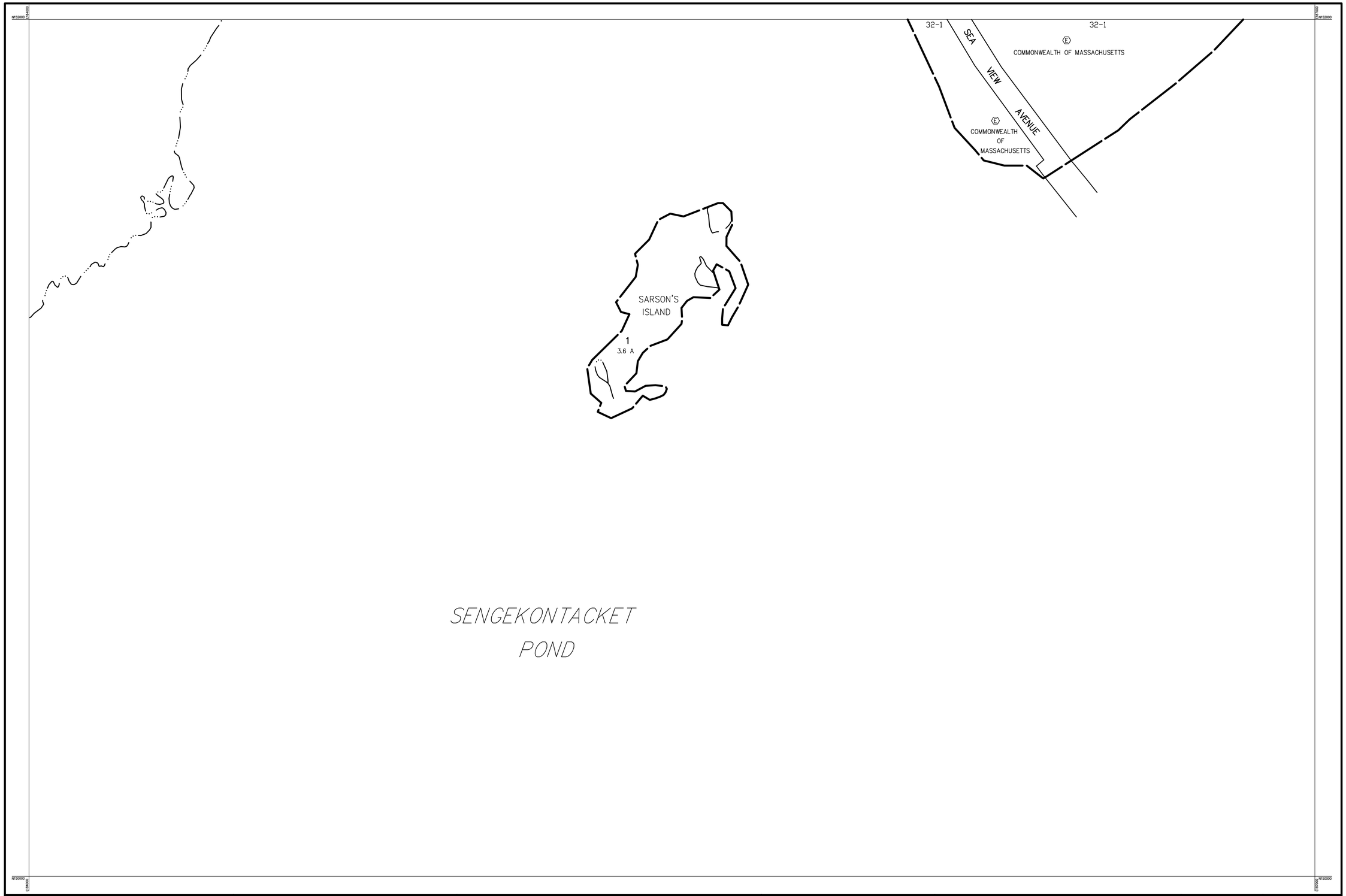

THIS MAP IS FOR ASSESSMENT PURPOSES. IT IS NOT VALID FOR LEGAL DESCRIPTION OR CONVEYANCE. THE HORIZONTAL DATUM IS THE MASSACHUSETTS COORDINATE SYSTEM, ISLAND ZONE, NAD 27. DIGITIZED IN 1998 BY CARTOGRAPHIC ASSOCIATES, INC., UNDER CONTRACT WITH:
HORSLEY & WITTEN, INC., SEXTANT HILL, 90 ROUTE 6A, SANDWICH, MASSACHUSETTS 02563
ORIGINAL MAPPING:
– PHOTOGRAMMETRIC COMPILATION – LOCKWOOD MAPPING, INC., ROCHESTER, NEW YORK.
– PARCEL MAPPING – SCHOFIELD BROTHERS, INC., FRAMINGHAM AND VINEYARD HAVEN, MASSACHUSETTS.

REVISED AND REPRINTED BY
CAI Technologies
Precision Mapping. Geospatial Solutions.
11 PLEASANT STREET, LITTLETON, NH 03561
800.322.4540 - WWW.CAI-TECH.COM

LEGEND

ASSESSORS PARCEL ID.	56
AREA	A
RECORD DIMENSION	100' or 100
SCALED DIMENSION	100 S
EXEMPT PROPERTY	Ⓔ
BUILDING/STRUCTURE	
SUBDIVISION LOT NO.	2
RIGHT OF WAY/ACCESS	R/W
COMMON OWNERSHIP	OR
SURFACE WATER PROPERTYLINE	
SURFACE WATER NOT A PROPERTYLINE	
WETLANDS	

SCALE 1" = 100'
FEET 50 0 100 200 300
25 0 25 50 75
METERS
REVISED TO :

ASSESSORS MAPS
OAK BLUFFS
MASSACHUSETTS

INDEX
GN
N

MAP NO.
58